



NOTIFICATION TO ATTEND MEETING OF THE NORTH WEST AREA COMMITTEE

**TO BE HELD IN THE ,
ON TUESDAY, 17 JANUARY 2017 AT 2.30 PM**

AGENDA

TUESDAY, 17 JANUARY 2017

		PAGE
1	Minutes of the North West Area Committee Meeting held on Tuesday 20th December 2016	1 - 4
2	Questions to the Area Manager	5 - 14
3	Cabra Area Office Report, Fergus Synnott, Administrative Officer	15 - 16
4	Housing Cabra/Finglas Report, Derek Healy, Housing Manager	17 - 22
5	Finglas Area Office Report, Aidan Maher, Assistant Area Manager	23 - 26
6	Nominations to the Finglas-Cabra Local Drug & Alcohol Task Force	
7	<u>Motion in the name of Councillor David Costello</u> That this committee opposes any future move by the Dublin City Council to build housing on the Green View Community Garden, Tolka Valley Road, Finglas.	
8	<u>Motion in the name of Councillor David Costello</u> That this committee calls on the housing department to explain why tenure diversity is being reserved for selected developments and why Finglas South is being targeted as a hub for 100% Social housing developments when it is one of the most socially deprived areas of the city?	
9	Dublin Bus - Questions and Answers - Garreth Quinn, Fran Pitts and Kieran Berry, Dublin Bus	
10	Public Domain Report, John Twamley, Public Domain Officer	27 - 30
11	Sports & Wellbeing Partnership Report	31 - 34

12	Housing Allocations Report January 2017	35 - 46
13	Traffic Service Requests Status Reports	47 - 80
14	Minutes of the Traffic Advisory Group (TAG) Meeting	81 - 114

15 **Motion in the name of Councillor Cathleen Carney Boud**

That this area committee agrees that the manager should write to all waste collection companies requesting that they provide additional services every year over the Christmas period at no extra cost to customers. A double collection of both waste and general recycling between the 27th and the 4th January. This would help to prevent the temptation to dump excess rubbish when people's bins are overflowing.

16 **Motion in the name of Councillor Cieran Perry**

This committee calls on the Chief Executive to immediately review staffing levels in the Traffic Advisory Group given the delays in investigating various issues. The current staff are extremely amenable and it is unfair to expect them to continue to work in such a pressurised environment due to staff shortages. The public service employment embargo has been lifted and there is no barrier to employing required staff in any department.

17	Ballymun Area Office Report, Mary Taylor, Assistant Area Manager	115 - 122
18	Proposed disposal of lands at Balcurris Road/Main Street, Ballymun, Dublin 11	123 - 128

19 **Motion in the name of Councillor Noeleen Reilly**

In light of the IBAL report that the Council look at using some of the discretionary funding to purchase moveable cameras with night vision technology which can be moved to various black spots of illegal dumping around Dublin Northwest.

20 **Motion in the name of Councillor Cathleen Carney Boud**

That this North West Area Committee of Dublin City Council writes to the minister for the Environment expressing our frustration and dismay at the effects that privatisation and the charging of the waste collections has had on the area, Ballymun in particular. Ballymun has a high level of low income families many of whom cannot afford to pay for bin collections. Since the enforcement of making people pay for bin collections is poor and very often the bin collection service is poor this has led to many struggling families deciding to dump their rubbish illegally rather than pay for it. Quality of service and affordability would be hugely improved if local authorities were to take back control of waste collections and a scheme similar to "bin waiver scheme" for low income families was reintroduced. We must convey our huge disappointment that Ballymun was listed in the top five most littered areas in Ireland and that dumping in general has become epidemic in all areas since the introduction of bin charges and privatisation of the service.

21 **Motion in the name of Councillor Paul McAuliffe**

Can the Manager initiate a taking in charge process for the damaged wall on

Mannix Road / Botanic Avenue.

22

A.O.B.

Proposed change of date for the December North West Area Committee Meeting.

NORTH WEST AREA COMMITTEE MEETING

MINUTES

TUESDAY 20th December 2016

NWA/299/16 Minutes of the North West Area Committee Meeting held on Tuesday 15th November 2016

ORDER: Noted

NWA/300/16 Questions to the Area Manager

ORDER: Noted

NWA/301/16 Cabra Area Office Report, Fergus Synnott, Administrative Officer

ORDER: Thanks were expressed for the Sean Healy Plaque and the Cabra Parkside fundraiser for the homeless. Fergus Synnott has written to the Minister in relation to improvements to the Liam Whelan Bridge. Mark Jones will provide a timescale for the Faussagh Upgrade Project when the plans are finalised.

NWA/302/16 Presentation on Dalymount Park, Don Daly Project Leader.

ORDER: Noted.

NWA/303/16 **Emergency Motion in the name of Councillor Cieran Perry**

This committee calls on Dublin City Council's Sports Section to immediately suspend the excessive increase in the cost of the Passport for Leisure due to begin in January 2017 until councillors are given an opportunity to discuss the issue. An increase of almost 100% for Over 55's is unacceptable and such decisions should be made by the relevant SPC.

ORDER: Agreed. Recommend to City Council.

NWA/304/16 **Motion in the name of Councillor Cieran Perry**

This committee supports the community facility in Convent View Court being made available to the Cabra Men's Shed. The Men's Shed has been a huge success and a regular meeting place will encourage more men to get involved.

This committee also calls on Dublin City Council to investigate the provision of a storage/workshop facility for the Men's Shed.

ORDER: Report to Councillor.

NWA/305/16 **Motion in the name of Councillor Cieran Perry**

This committee calls on Dublin City Council to immediately facilitate community representation on the Phibsboro implementation group for the Local Environment Improvement Plan.

ORDER: At the appropriate time community representation will be sought through the PPN process.

NWA/306/16 Motion in the name of Councillor Cieran Perry

This committee calls on Dublin City Council to immediately facilitate community and councillor representation on the Dalymount Park Project Steering Group

ORDER: Motion taken with presentation on Dalymount Park. At the appropriate time community representation will be sought through the PPN process.

NWA/307/16 Housing Cabra/Finglas Report, Derek Healy, Housing Manager

ORDER: Noted.

NWA/308/16 Finglas Area Office Report, Aidan Maher, Assistant Area Manager

ORDER: Prospect Hill was discussed: a report will be available to Councillors at the February Meeting.

NWA/309/16 Nominations to the Finglas/Cabra Drug & Alcohol Task Force.

ORDER: Noted. Item to be included on the January 2017 Agenda.

NWA/310/16 Proposed disposal of a site adjacent to 49 Virginia Park, Finglas, Dublin 11 to the ESB.

ORDER: Recommend to City Council.

NWA/311/16 Discretionary Fund 2017 – Dave Dinnigan, Area Manager

ORDER: Noted. Councillors were previously asked for submissions in relation to the Discretionary Fund 2017. A meeting will be held in late January to discuss the allocation of the fund.

NWA/312/16 Social Housing Supply & Delivery Monthly Update Report

ORDER: Noted.

NWA/313/16 Public Domain Report, John Twamley, Public Domain Officer

ORDER: Noted.

NWA/314/16 Sports & Wellbeing Partnership Report

ORDER: Noted.

NWA/315/16 Traffic Service Requests, Status Report

ORDER: A number of issues were discussed, including works for possible inclusion in the 2017 Programme of Works. The implementation of Traffic study of the Wider Area Traffic Cell Analysis of

Walsh Road, Ferguson Road, Millmount Avenue, Drumcondra is an Executive Function.

NWA/316/16 Minutes of the Traffic Advisory Group (TAG) Meeting

ORDER: Noted. Item no 3 Collins Avenue should read as “Recommended” instead of “Not Recommended”.

NWA/317/16 **Motion in the name of Councillor Teresa Keegan**

That the Manager would engage with the City Council to explore the feasibility of installing a skate park in the North-West Area similar to the one currently in place in Fairview Park and if consideration could also be given to the installation of adequate lighting so the facility could be used year round.

ORDER: Dave Dinnigan to discuss this request with Les Moore and revert to the Councillors in January. Noel McEvoy Executive Parks Superintendent, to be invited to a future meeting to report on experience to date with existing skate parks. Councillor Clancy referred to the safety monitoring of such facilities.

NWA/318/16 Ballymun Area Office Report, Mary Taylor, Assistant Area Manager

ORDER: Noted.

NWA/319/16 Report on the naming of The Frank Flood Bridge

ORDER: Agreed. Recommend to the City Council.

NWA/320/16 **Motion in the name of Councillor Noeleen Reilly**

That this area committee writes to all the Chemists in the direct Ballymun town area asking them to consider opening on a Sunday at least on an alternative basis to cater for the needs of Residents who may not be in a position to travel outside of the area.

ORDER: Report to Councillor.

NWA/321/16 **Motion in the name of Councillor Noeleen Reilly**

That the Council look at making improvements to Balcurris Park, there has been quite a lot of anti social behaviour in the park recently and the appearance of the park needs some maintenance.

ORDER: Report to Councillor.

NWA Councillors:

ORDER: Noeleen Reilly, Anthony Connaghan, Emma Murphy, Paul McAuliffe, Cathleen Carney Boud, David Costello, Cieran Perry, Andrew Keegan, Seamus McGrattan, Andrew Montague, Norma Sammon, Aine Clancy and Cllr Teresa Keegan.

Absent: Lord Mayor, Brendan Carr

Officials: Dave Dinnigan, (Area Manager), Aidan Maher (Senior Executive Officer), Mary Taylor (Senior Executive Officer), Derek Healy (Area Housing Manager – Finglas/Cabra), Donal Barron (Area Housing Manager – Ballymun), Fergus Synnott, (Administrative Officer – Cabra), Bernie Roe (Administrative Officer – Ballymun) Bridget Gilbert (Senior Staff Officer), Olivia McCormack (Staff Officer), John Twamley (Public Domain Officer,) Neil O'Donoghue (Traffic Engineer, NWA), Don Daly, (Dalymount Project Leader).

Councillor Noeleen Reilly
Chairperson

The meeting concluded at 4.10pm

Questions to the Area Manager

North West Area Committee

Meeting 17th January 2017

Q.1 Councillor Emma Murphy

To ask the Area Manager

If a "No Dumping, CCTV in Operation" sign can be erected at (details supplied) help combat the constant dumping here.

Q.2 Councillor Emma Murphy

To ask the Area Manager

What, if any, are the plans to upgrade, (details supplied). The road is one of the main thoroughfares in Finglas and is very badly rundown in parts.

Q.3 Councillor Emma Murphy

To ask the Area Manager,

If there is a timeframe on when the housing on the green between (details supplied) is expected to be completed.

Q.4 Councillor Emma Murphy

To ask the Area Manager,

The possibility of having railings placed at the end of (details supplied) adjacent to (details supplied) as motor bikes are using this as a short cut & driving recklessly endangering children on the road.

Q.5 Councillor Emma Murphy

To ask the Area Manager,

The likelihood of the playing surfaces in the playground in (details supplied) being upgraded. The surface of the football pitch is very bad. Or if there is a longer term plan for the (details supplied).

Q.6 Councillor Emma Murphy

To ask the Area Manager,

What the plans are for the site adjacent to (details supplied), the site has been boarded up for some time now & is attracting anti social behaviour such as stone throwing.

Q.7 Councillor Emma Murphy

To ask the Area Manager,

For the (details supplied) to be inspected and any works carried out.

Q.8 Councillor Emma Murphy

To ask the Area Manager,

If public domain improvements can be carried out at the entrance to (details supplied) the brickwork to the right as you enter is in bad condition

Q.9 Councillor Emma Murphy

To ask the Area Manager,

If there is anything that can be done to combat the dumping of household waste along (details supplied), at the (details supplied). There is constant dumping of small bags of household waste at this spot.

Q.10 Councillor Emma Murphy

To ask the Area Manager,

What the number of complaints have been in (details supplied) regarding drug dealing and anti social behaviour.

Q.11 Councillor Emma Murphy

To ask the Area Manager,

If there are any plans regarding works on the site of the (details supplied).

Q.12 Councillor Seamus McGrattan

To ask the Area Manager

to provide the drainage map showing where manholes are located at the junction between (details supplied)

Q.13 Councillor Seamus McGrattan

To ask the Area Manager

if the fee simple has been disposed for (details supplied)

Q.14 Councillor Seamus McGrattan

To ask the Area Manager

if there are plans to expand the (details supplied) into the (details supplied).

Q.15 Councillor Seamus McGrattan

To ask the Area Manager

to identify suitable sites for (details supplied) in the (details supplied)

Q.16 Councillor Seamus McGrattan

To ask the Area Manager

to consider road surface improvements for (details supplied) as part of the 2017 works programme).

Q.17 Councillor Seamus McGrattan

To ask the Area Manager

what outcomes or proposals have come from TAG's surveillance of parking on (details supplied)

Q.18 Councillor Seamus McGrattan

To ask the Area Manager

to repaint the no parking signs on the road in. (details supplied)

Q.19 Councillor Seamus McGrattan

To ask the Area Manager

to consider raising the road surface on (details supplied) as part of the 2017 works programme. The problem with the surface can be viewed outside no 65.

Q.20 Councillor Seamus McGrattan

To ask the Area Manager

how will the allocations for (details supplied) be considered by DCC staff and from what lists will applicants be selected.

Q.21 Councillor Seamus McGrattan

To ask the Area Manager

what consultation has taken place with local residents over the proposal to adjust turning arrangements and parking at the junction of (details supplied).

Q.22 Councillor Seamus McGrattan

To ask the Area Manager

to provide an updated timeline for roadworks on (details supplied) and to detail what work has be done to date.

Q.23 Councillor Teresa Keegan

To ask the Manager if he will give consideration to the provision of chandelier traffic lights at a location (detailed supplied).

Q.24 Councillor Teresa Keegan

To ask the Manager if he will provide details of ownership of a plot of ground (details supplied) and if it would be possible for local residents to take this into community use.

Q.25 Councillor Teresa Keegan

To ask the Manger to provide an update on (details supplied), with details of proposed timescales.

Q.26 Councillor Teresa Keegan

To ask the Manager to respond to attached correspondences (details supplied).

Q.27 Councillor Teresa Keegan

To ask the Manager to provide an update on (details supplied).

Q.28 Councillor Teresa Keegan

To ask the Manager, further to (details supplied), if he will provide an update on this matter as no work has taken place to date.

Q.29 Councillor Teresa Keegan

To ask the Manager to provide an update on (details supplied).

Q.30 Councillor Cathleen Carney Boud

To ask the Manager

to arrange for the reinstatement of the ceiling where a leak had caused damage and works were promised at (details supplied).

Q.31 Councillor Cathleen Carney Boud

To ask the Manager

to arrange for the back window in the kitchen to be repaired at a senior citizens home in (details supplied).. Could something be arranged to assist in this matter?

Q.32 Councillor Cathleen Carney Boud

To ask the Manager

to look at improving the drainage system outside (details supplied).where the current drainage is insufficient as water is not draining properly.

Q.33 Councillor Cathleen Carney Boud

To ask the Manager

to consider the housing application (details supplied).with more urgency. The landlord has informed them that their rent (details supplied).

Q.34 Councillor Cathleen Carney Boud

To ask the Manager

to issue a notice to (details supplied).hospital reminding them of their responsibility to maintain large trees. There are extremely high trees at the back of the property which are (details supplied). Whilst these are private properties it might be helpful if the council issued the Tree Strategy and a reminder of their responsibilities.

Q.35 Councillor Cathleen Carney Boud

To ask the Manager

to confirm the starting date of the (details supplied).which was recently approved by (details supplied).

Q.36 Councillor Cathleen Carney Boud

To ask the Manager

to investigate reasons for and possibly treat a problem with mice that residents have reported in the (details supplied).

Q.37 Councillor Cathleen Carney Boud

To ask the Manager

to investigate dampness in the bathroom and front bedroom at (details supplied). and to take action to resolve the problem.

Q.38 Councillor Cathleen Carney Boud

To ask the Manager

to provide a list of (details supplied).in the (details supplied).to include private (details supplied).which have been vacant for more than 3 months. Can the list also include a status for (details supplied).i.e. If they are on derelict sites register

Q.39 Councillor Noeleen Reilly

To ask the Manager

to immediately prune the trees (details supplied). The residents requested this themselves back in June 2016 but it was not done.

Q.40 Councillor Noeleen Reilly

To ask the Manager (details supplied) for the number of social housing units built and bought in 2016 in

Q.41 Councillor Noeleen Reilly

To ask the Manager

to look at additional lighting and security camera's in (details supplied).I after residents were subjected to a number of break in's.

Q.42 Councillor Noeleen Reilly

To ask the manager

to repair the back (details supplied).living at this address and they find it impossible with the wheels going into the pot holes also to erect signage in (details supplied).as there is none.

Q.43 Councillor Noeleen Reilly

To ask the Manager

to look at removing the concrete in the back garden of (details supplied).

Q.44 Councillor Noeleen Reilly

To ask the Manager

to bring the road sweeper in to (details supplied).to clear the leaves and rubbish and to trim the bushes and to give me a date when this will be done

Q.45 Councillor Noeleen Reilly

To ask the Manager

for an update on the plans for the trees in (details supplied).

Q.46 Councillor Noeleen Reilly

To ask the manager to bring the road sweeper into (details supplied) and to give me a date when this will happen

Q.47 Councillor Noeleen Reilly

To ask the manager to bring the road sweeper into (details supplied). and to give me a date when this will happen.

Q.48 Councillor Noeleen Reilly

To ask the manager to look at access to the roofs in (details supplied).as Youth are gaining access to them.

Q.49 Councillor Paul McAuliffe

Can the Manager

Can we include in the discretionary budget the replacement of the tarmac area outside (details supplied).

Q.50 Councillor Paul McAuliffe

Can the Manager

Details: provide measures to assist pedestrians crossing (details supplied) at the new playground.

Q.51 Councillor Paul McAuliffe

Can the Manager

Details: outline the efforts currently being made to improve the public domain in the (details supplied) with particular reference on (details supplied)..

Q.52 Councillor Andrew Montague

Will the council explain why nobody from the emergency phone service responded to the resident at (details supplied) for their emergency on New Year's Eve, when their boiler was broken?

Q.53 Councillor Andrew Montague

Will the council install LED lighting on Coolatree Park, to replace the current lighting. The residents are concerned that the current lighting is too low for their street.

Q.54 Councillor Andrew Montague

Will the council replace or fix the sensor for traffic leaving Gaeltacht Park on to the Swords Road (at the Viscount pub). There used to be a sensor there that would turn the pedestrian lights on, to allow traffic exit the estate. But this is no longer working. This is leading to long delays for vehicles leaving the estate, but is also leading to reckless behaviour by some motorists trying to get out of the estate

Q.55 Councillor Cieran Perry

Can the Manager provide an explanation of the (details supplied). process? (details supplied)

Q.56 Councillor Cieran Perry

In relation to the CCTV installed at the (details supplied) can the Manager provide details (details supplied)of any fines issued or incidents noted on the following dates? I have photographic evidence of dumping at this location on these dates.

Q.57 Councillor Cieran Perry

In relation to (details supplied).to the December North West Area Committee meeting regarding the (details supplied) can the Manager provide a copy of the (details supplied)?

Q.58 Councillor Cieran Perry

Can the Manager confirm whether records of the collection of illegal dumping at the (details supplied) or any (details supplied) are kept?

Q.59 Councillor Cieran Perry

The Litter Management Plan update presented to the (details supplied). refers to the trialing of (details supplied). 4 locations. Can the Manager (details supplied)

Q.60 Councillor Cieran Perry

The Litter Management Plan update refers to the (details supplied). Can the Manager confirm the (details supplied).?

Q.61 Councillor Cieran Perry

Can the Manager identify the proposed locations of the (details supplied) in the North West Area reported at the December North West Area Committee meeting?

Q.62 Councillor Cieran Perry

Can the Manager provide an answer to (details supplied)

Q.63 Councillor Anthony Connaghan

To ask the Manager to provide details of the cleaning schedule for (details supplied)

(details supplied). How often has this area being subject to regular cleaning and has any extra resources been provided for the area.

Q.64 Councillor Anthony Connaghan

To ask the Manager

if he is aware of a fence that was erected to the rear of (details supplied) and if any actions have been taken here?

Q.65 Councillor Anthony Connaghan

To ask the Manager what is the current status of the empty block in Prospect Hill. Has DCC taken control of it and if so will the units be allocated to those people who were interviewed previously. How will the units be allocated?

Q.66 Councillor Anthony Connaghan

To ask the Manager to arrange for an inspection of the traffic lights at the Ardmore Nursing Home on the Finglas Road. The right turn filter is reported to have never worked properly at this junction.

Q.67 Councillor Anthony Connaghan

To ask the Manager to arrange for the

bollards at that were in place at (details supplied) to be replaced as they have been knocked down and removed.

Q.68 Councillor Anthony Connaghan

To ask the Manager to arrange for the inspection of the drainage in the front garden of

(details supplied) to be inspected as the french drain which was put here has not alleviated the water drainage issues.

Q.69 Councillor Anthony Connaghan

To ask the Manager to arrange for the locks on the door of (details supplied)

(details supplied) to be replaced with more secure double locks similar to others in the (details supplied)..

Q.70 Councillor Anthony Connaghan

To ask the Manager to arrange for the wall at

(details supplied) to be repaired.

Q.71 Councillor Anthony Connaghan

To ask the Manager at what stage the proposed housing at Rathvilly/Virginia is at and can Senior Citizens accommodation be considered for this as it is close to church, bus route, post office and shops.

Q.72 Councillor Anthony Connaghan

To ask the Manager to arrange for a full inspection of the footpaths on (details supplied). A resident has reported that the footpath needs repairs on the (details supplied) between numbers (details supplied)

Q.73 Councillor David Costello

That the manager provides an update in relation to the tree pruning that should have been carried out on Plunkett Avenue last November?

Q.74 Councillor Paul McAuliffe

To ask the Manager to

provide me with a list of roads in the (details supplied) which saw pavement repairs and make me aware of which roads will be prioritized in the estate in 2017. Given the age of the estate almost every roads has cracked and broken paths.

Q.75 Councillor Paul McAuliffe

To ask the Manager to

provide me with an update programme for the trees on the (details supplied) at Magenta and state if they have any intention of widening the pedestrian foot path on the (details supplied) at this location as a disabled person has reported it is narrow to navigate.

Q.76 Councillor Paul McAuliffe

To ask the Manager to

inform me of the weed clearing programme in (details supplied). Was spraying carried out and the procedure. A resident has reported that there were overgrown weeds throughout 2016

Q.77 Councillor Paul McAuliffe

To ask the Manager to

investigate illegal parking on the (details supplied) between the bridge over the (details supplied).

Q.78 Councillor Paul McAuliffe

To ask the Manager to

report on public domain work done on (details supplied) to remove illegal dumping and outline what contact has been made with property owners to ensure they carry out cleaning and repairs

Q.79 Councillor Paul McAuliffe

To ask the Manager to

examine the public lighting on the (details supplied)

Q.80 Councillor Paul McAuliffe

To ask the Manager to

Details: provide me with an update regarding the (details supplied)

Q.81 Councillor Paul McAuliffe

To ask the Manager to

provide me with an update regarding (details supplied)



**The Chairman and Members of
North West Area Committee.**

Meeting: 17th January 2017

Item No: 3

Cabra Area Office Report

Blackhorse Avenue – Section 2, Road Improvement Scheme

The Contractor, Actavo (Ireland) Ltd sent a letter to residents on 9th January 2017 containing up to date information on the project. Key update:

- Temporarily diverting the No. 37 **INBOUND** bus route, from Skreen Road, onto Nephin Road, and including the provision of a temporary **INBOUND** bus stop on Nephin Road in order to accommodate local bus passengers. The temporary bus stop is 50m south of the junction with Croaghpatrick Road. The temporary diversion will be in place for two months: from Monday 16th January, to Sunday 19th March.
- The No. 37 **OUTBOUND** bus route, on Skreen Road, will operate as normal.

Faussagh House Pub

The pub has been reported to DCCs Derelict Site Section, which has written to the owners to ask them to clear, secure and maintain this site. It was re-inspected on week of 9th January and we await an update. If there is no change the owners have been informed that formal action will be taking under the Derelict Sites Act, 1990.

Glendhu Park

Parks Section have removed dead trees and replaced them. They will also deal with the dead trees inside the Park at Kinvara Boys Clubhouse.

Liam Whelan Bridge

Concerns over the quality of the bridge have been conveyed to Minister Donohoe who has promised to take the issue up with Transport Infrastructure Ireland (TII).

LUAS

Update on Cross City Works Phase 3:

1. Earthworks Complete
2. Drainage complete on Main Tracks
3. Ducting complete on Main Tracks
4. Boundary Works Virtually complete
5. 1.25 km of Double Track Laid
6. Depot Buildings 80% Complete
7. Landscaping commenced
8. Cabra Stop complete other than Cladding and Furniture
9. Great Western Wall repairs well advanced
10. Piling complete for Lift Shafts at NCR and Cabra Road

Tolka Valley Greenway Park

DCC are supporting the Gardai to activate and extend CCTV coverage of the park to enhance safety and security for users on both sides of the park and nearby residents. The CCTV will be monitored from Finglas Garda station.

COMMUNITY & SOCIAL DEVELOPMENT

Eighty seven community development grants have been recommended for payment to community groups, in the Cabra catchment area, through the Community Grants Scheme. The processing of these grants is now been completed. A draft list of recommendations was presented to the area councillors for their consideration on the 9th January.

Most of the clubs and groups are starting back on the week starting 9th January after the Christmas break and are looking forward to getting back to their interests and hobbies. These range from Parent and Toddler to Senior Citizens groups, Youth Groups, Environmental Groups, Art Groups and Sports Groups amongst others.

Aidan Maher
Assistant Area Manager



**The Chairman and Members of
North West Area Committee.**

Meeting: 17th January 2017

Item No: 4

Housing Matters: Cabra-Finglas Report Jan-Dec 2016

Estate Management

	FINGLAS	CABRA
No of Anti social complaints per 1997 act Drug Related	5	1
No of Anti social complaints per 1997 act <u>Not</u> Drug Related	3	2
No of other Complaints	22	16
Total Complaints	30	19
No of Anti Social Interviews per 1997 act	2	0
No of Other Interviews	12	11
Total Interviews	14	11
No of Requests for mediation	2	3
No of Complaints referred to central unit for Action	2	0
No of Section 20 Evictions	0	0
No of excluding Orders applied for by Tenant	0	0
No of Excluding orders applied for by DCC	0	0
No of surrender of Tenancies due to Anti Social Behaviour	0	0
No of Notice to Quits sent to Central Unit	0	0
No of Court Orders Granted	0	0
No of Appeals / Judicial Reviews Challenges	0	0
No of Warrants executed (Evictions)	0	0

Housing Allocations

Category	Housing		Transfers	
	FINGLAS	CABRA	FINGLAS	CABRA
Bands 2 & 3	8	3	0	2
Medical	0	1	1	0
Welfare	3	2	0	1
Homeless	3	2	0	0
Travellers	1	1	0	0
De-tenanting	0	0	0	2
Maintenance Grds	0	0	1	1
Surrendering Larger	0	0	0	0
Unable to afford	0	0	0	0
Total	15	9	2	6

Senior Citizens Allocations

Category	Housing		Transfers	
	FINGLAS	CABRA	FINGLAS	CABRA
Bands 2 & 3	6	1	11	0
Medical	6	1	1	0
Welfare	3	3	0	1
Homeless	5	3	0	0
Travellers	0	0	0	0
De-tenanting	0	0	2	6
Maintenance Gardens	0	0	1	0
Surrendering Larger	0	0	1	1
Unable to afford	0	0	0	0
Financial Contribution	0	0	0	0
Total	20	8	16	8

Voids Report

There are currently 14 vacant housing units in the Finglas Area

Address	Type of unit	Date of vacancy	Remarks
31 Abbotstown Drive	House	21/11/16	Works in progress
15 Barnamore Grove	House	24/06/2016	Works in progress (Only given to Contractor in Oct 16)
6 Barry Drive	House	24/08/2016	Choice Base Letting
10 Barry Close	House	01/09/2016	Choice Base Letting
12 Casement Park	House	09/08/2016	On offer / Works in progress
5 Fairlawn Park	House	02/12/2016	Works in progress
10 Fairlawn Park	House	09/12/2016	On offer / Works in progress
56 Heath Square	Duplex	25/11/2016	Works in progress
45 Mellowes Avenue	House	02/12/2016	Works in progress
13 Premier Square	Apartment	01/12/2016	Works in progress
61 Ratoath Avenue	House	27/06/2016	*
63 Ratoath Avenue	House	26/07/2016	*
825 Ratoath Road	House	03/10/2016	Works in progress
3 Wellmount Court	House	13/10/2016	Works in progress

* Re: 61-63 Ratoath Avenue:

City Architects plan to provide a draft proposal for the next Area Committee meeting.

There are currently 6 vacant housing units in the Cabra Area

Address	Type of unit	Date of vacancy	Remarks
214 Abbey Drive	House	23/11/2016	Works in progress
125 Carnlough Road	House	01/11/2016	On offer / Works in progress
153 Dingle Road	House	28/09/2016	On offer / Works in progress
37 Fassagh Road	House	1/12/16	Works in progress
52 Inver Road	House	1/12/16	Works in progress
66 Saint Attracta Road	House	28/09/2016	Works in progress

There are currently 10 vacant senior citizens units in the Finglas area

Address	Type of Unit	Date of vacancy	Remarks
12 Brookville Court	1 bed	22/12/2016	Works in progress
3 Clareville Court	1 bed	20/10/2016	Works in progress
12 Clareville Court	1 bed	08/06/2016	Works in progress
33 Clareville Court	Bedsit	12/09/2016	Works in progress
41 Clareville Court	Bedsit	28/06/2016	Works in progress
50 Clareville Court	1 bed	22/06/2016	Works in progress
59 Clareville Court	1 bed	07/04/2016	On offer
70 Clareville Court	1 bed	26/08/2016	On offer
3 Mellowes Court	Bedsit	02/09/2016	Works in progress
42 Mellowes Court	Bedsit	26/09/2016	On offer

There are currently 7 vacant senior citizens units in the Cabra area

Address	Type of Unit	Date of vacancy	Remarks
4 Convent View Crescent	Bedsit	29/09/2016	Works in progress
6 Convent View Crescent	Bedsit	17/11/2016	Works in progress
19 Convent View Cres	Bedsit	09/06/2016	Works in progress
35 Convent View Cres	Bedsit	18/08/2016	Works in progress
36 Convent View Cres	Bedsit	02/10/2016	Works in progress
7 Rowan Hamilton Court	1 Bedroom	12/12/16	Works in progress
41 Rowan Hamilton Court	1 Bedroom	12/12/16	Works in progress

Rents Update

The Finglas Area Office continues to provide a rent assessment service for tenants living in the Finglas and Cabra areas.

Finglas Rent Assessment Update	
Assessments	44
Permission To Resides	4
Refunds	2

Barry Area

A Tenant has been advised that Dublin City Council will be serving a Repossession Order in January of this year and that our Law Department will be initiating legal proceeding for the recovery of the dwelling concerned.

Saint Finbarr's Court

City Architects are working on this proposal.

St Helena's Drive Update

Work is continuing on the construction of 39 houses at St. Helena's Drive. The houses are scheduled to be completed in the second quarter of 2017.

All foundations are constructed and concrete floor slabs are now being poured. This may involve some work after normal working hours depending on drying conditions.

Work has also started on the construction of the first block of six houses, which are now constructed to roof level.

Rathvilly Park/Woodbank Drive

Dublin City Council has invited expressions of interest on eTenders for the provision of rapid delivery housing units on two Finglas sites:

- 4 units at Woodbank Drive
- 13 units at Rathvilly Park

The closing date for expressions is the 19th of January 2017.

Scribblestown PPP Bundle

During the week of 15th January some preliminary site investigation works took place to assist in developing the site design. Once the design is developed further, the public consultation process will commence and a planning permission will be lodged.

A full presentation of the proposal will be made at the February meeting the NWAC.

Prospect Hill

Over the Christmas period there was media coverage of homeless activists taking over 60 apartments in this complex. The activists did gain access but within a short period of time they left the building after talks with the security team.

Aidan Maher

Assistant Area Manager

**The Chairman and Members of
North West Area Committee.**

Meeting: 17th January 2017

Item No: 5

Finglas Area Office Report

Finglas Safety Fora Meetings in 2017

Finglas West – St. Fergal’s Boys National School; 7-8.30pm
Monday 30th January
Monday 24th April
Monday 18th September

Finglas East – St Canice’s Boys National School; 7-8.30pm
Monday 13th February
Monday 15th May
Monday 25th September

Finglas South – St Helena’s Resource Centre; 7-8.30pm
Monday 20th February
Monday 22nd May
Monday 16th October

Joint meeting in Finglas Garda Station, at 7.30 pm on Thursday the 7th December.

Historians-in-Residence

Dublin City Council (DCC) has announced a new Decade of Commemorations Public History Project to run in the five administrative areas of Dublin City and at Dublin City Library & Archive, Pearse Street. Building on the success of the 2016 centenary commemorations of the 1916 Rising, which saw unprecedented numbers in the City engage with history, **Dublin Remembers: Is Cuimhin Linn** aims to make history accessible and enjoyable for all. The project will involve six historians-in-residence working with the general public, community groups and schools in the five administrative areas of Dublin City Council1 (one historian per Area) and one to be based at Dublin City Library and Archive, Pearse Street.

The historians-in-residence will champion history in their designated area by working to bring history to life and to make history and historical documents accessible and exciting. History topics and research covered in the project will generally focus on events in 1917 but will include other topics within the Decade of Commemorations era. Utilising and promoting the extensive collections of Dublin City Library and Archive will be a key component of the project. Examples of work under the scope of the project (but not confined to these) include

talks, workshops, publications, blog posts, social media, guided tours of libraries and archives, and historical walks of local areas.

Update on Kildonan Lands Project

Key points:

- Ed Flanagan's interim report on the public consultation process has been finalised.
- Brady Shipman Martin (BSM) has resumed work on their Masterplan report. They are aiming to complete this by the end of March.
- Formal authority for the transfer of community responsibility for the Abigail Centre to the Area Office was agreed at a meeting on the 22nd December attended by the Deputy Chief Executive, Independent Facilitator Rita Burtenshaw, and myself.
- Timelines for next actions will be agreed shortly by the Independent Facilitator and myself.

Community & Social Development

Community Grants Scheme.

The Grants Scheme has now closed for 2017. The Finglas Area received 81 applications under the scheme from a wide range of community groups. In addition, the Finglas area received 5 applications under the Informal Adult Education programme. The processing of these grants is now been completed. The Community & Social Development staff presented a draft list of recommendations to the area councillors for their consideration on the 9th January.

Sports Capital Grants 2017

Minister for Transport, Tourism and Sport, Shane Ross T.D. and the Minister of State for Tourism and Sport, Patrick O' Donovan T.D., announced that €30m is being made available under the Sports Capital Programme to develop sports infrastructure around the country. In this regard, online applications will be accepted from the 23rd January to the 24th February, 2017. Clubs not previously registered on the Department's online application system need to do so in advance of this date. The guide to making an application was also published on the Department's Sports Capital Programme website - www.sportscapitalprogramme.ie

Finglas Arts Meeting

The Finglas Area Office will host a meeting on the 6th February with interested local groups to consider the development of a "Community Arts Programme" for the Finglas Area. The project proposes to bring "Arts and Cultural" events to the local community in either late summer or early autumn 2017.

Staff Changes Finglas Community & Social Development

Lois Salmon, Community Development Officer has moved from the Finglas Area Office. Lois was replaced by Caroline Dillon, who will work with and support community groups in the Finglas area.

Summer Projects.

Dublin City Council Community & Social Development Section will engage with the 9 Summer Projects in the Finglas in February 2017 to ensure that each of the programmes will run again this year.

Summer Projects provide the opportunity for children aged 6-12 to enjoy a programme of activities in a safe and secure environment.

Age Friendly Cities

The North West Area Older Person's Council (OPC) continues to meet on a regular basis. The next meeting will take place on Wednesday 15th February 2017 in Finglas Civic Offices, Mellows Road.

The OPC members attended a number of conventions held by Age Friendly Ireland last year and has delivered on a number of actions contained in the NWA Older Persons Action Plan in 2016. The OPC will prioritise actions for 2017 at their meeting in February.

Mellow Spring/Finglas Youth Resource Centre

Mellow Spring Childcare Development Centre and Finglas Youth Resource Centre had windows and doors damaged over Christmas. It appears that the damaged was caused as a result of attempts to break into the facilities.

Aidan Maher

Assistant Area Manager

**The Chairman and Members of
North West Area Committee.**

Meeting: 17th January 2017

Item No: 10.

PUBLIC DOMAIN REPORT

North West Area Complaints received via CRM

The CRM is the system used by DCC Customer Services Centre and all departments to log and track complaints. Please see details below of the number of complaints received / investigated and closed by the North West Area Office from 1st December to 31st December.

Type of Complaint	Count of Incidents
Abandoned Bicycles or Trolleys	1
Abandoned Vehicle Inspection	2
Bonfire Materials	17
Community Cleanups	70
Footpath Issues	1
Illegal Dumping	107
Public Lighting Repairs	1
Public Litter Bin Maintenance	1
Remove Hazardous Waste	1
Report Dead Animal	1
Report Graffiti	9
Report Litter Offence	1
Roads	3
Sweep Your Street	25
Tree Maintenance	4
	244

It is important to note that a significant number of additional complaints were also investigated as all area staff pick up complaints when carrying out daily duties but due to lack of resources all complaints are not logged.

Upcoming Enhancements

2016 was a busy year with many enhancements being completed around the NWA. A number of remaining jobs on the works schedule are due to be completed in the next number of weeks, with commencement scheduled prior to the end of January. In order to support cycling, new bike racks are due to be fitted outside Drumcondra Library, hopefully to

alleviating the unsightly chaining of bikes to surrounding fences and lamp posts. In addition, the installation of a chicane in the laneway between Ratoath Estate and Ventry Park will commence on completion of the ongoing ESB works in the laneway. It is hoped that this will eliminate a long standing problem of motor cycles speeding through this location. Public Domain works are also scheduled to begin before month end at the Botanic Road/St Mobhi Road junction with the installation of decorative signage, replacement bollards, new seating and the repositioning of bike racks. Work is also due to commence shortly on the replacement of the wall around the green space at St. Eithne's Road in Cabra. Updates will be provided in the February Report.


Dumping over the Holiday Period

Unfortunately, there was the now familiar annual increase in illegal dumping over the holiday period in certain areas within the NWA. Some of this was due to packaging and to newly purchased electrical and household goods replacing older items, which were then dumped at the road side or on green spaces. This, combined with the ever present dumping of household rubbish greatly diminishes these areas as communities and amenities, penalising responsible residents who comply with the legal requirement to dispose of waste through an authorised collector. Further enforcement work will be undertaken in 2017 to try to alleviate this anti social behaviour.

A dumping incident witnessed can be reported to the NWA Public Domain Team by phoning 222 5412 / 6754 / 5407 / 5400 or emailing nwa.publicdomain@dublincity.ie. Alternatively the Free Phone Litter Hotline can be contacted on 1800 251500 or DCC Customer Services on 01-2222222.

Laneway Cleaning

Now that the leaf collection programme is completed some resources are being released to clean laneways. Annamoe Parade and the laneways at Cabra Park and Schoolhouse Lane have recently been cleaned. Fergal's Lane and the laneway between Patrickswell Place and Church Street will be cleaned again shortly. Any laneways that require cleaning can be reported to nwa.publicdomain@dublincity.ie.



Illegal dumping in the laneway at Cabra Park prior to its recent cleaning.

IBAL Report on Ballymun

The IBAL report on their Autumn/Winter inspection of Ballymun was recently published. Of particular concern was the condition of Balbutcher Lane on survey day. The presence of

bags of rubbish along the main road were noted and at Gateway Crescent where the condition of the vacant private dwellings is continuing to deteriorate with them being used as a site for the illegal dumping of domestic waste. The poor condition of the recycling facility adjacent to Ballymun Library was also noted.


The presence of a large number of green spaces throughout the Ballymun area poses substantial challenges in terms of the management of illegal dumping. Notwithstanding, this work will continue with Waste Management, in particular to address the cleaning of Balbutcher Lane, the library facility and Gateway Crescent which will be cleaned as often as it is practicable.

Graffiti Removal and Painting

During December graffiti removal and wall painting was conducted in a number of areas. Walls were painted by DCC in Crannoge Road, Hazelcroft, Fairlawn, Ballygall Road West and walls in Berryfield were painted as a joint DCC and resident's initiative. Extensive Graffiti removal was also undertaken in Finglas Village and Balbutcher Lane.



Graffiti in Finglas Village removed as part of recent graffiti removal operations



Recent wall painting in Berryfield: before and after works

JOHN TWAMLEY
PUBLIC DOMAIN OFFICER

**The Chairman and Members of
North West Area Committee.**

Meeting: 17th January 2017

Item No:

Sport and Wellbeing Partnership Report

- The 2017 **Lord Mayor's 5 Alive Challenge** kicked off on New Year's Day in the Phoenix Park with the Liffey Valley Tom Brennan Memorial 5K. The five race series is proving as popular as ever with the maximum 450 entrants signing up within an hour of registration opening. The next race is the Raheny Shamrocks 5 mile on January 29th. The challenge runs from January to April and more details can be found at: www.dublincity.ie/lord-mayor-5-alive-challenge-2017
- **Operation Transformation:** Multi-activity programme aimed at 'change for life' style activities. Sessions will include fitness classes, meet and train walk /run groups & nutritional workshops and will take place in a variety of venues including Poppintree Sports Centre & Poppintree Park. Activities are open to the general public.
- **Access Programmes (Boys & Girls)**
Badminton; Monday 4-5pm, Cabra Parkside Community Sports Complex - 10yrs+
Soccer; Tuesday 3-4pm, Cabra Parkside Community Sports Complex - 8yrs+
Soccer; Wednesday 2-3pm, Cabra Parkside Community Sports Complex - 13yrs+
All sessions delivered by DCSWP Sports Officer Maz Reilly

Rugby; Thursday 3.30-4.30pm, Cabra Parkside Community Sports Complex -10yrs+
Delivered by DCSWP/Leinster Development Officer Stephen Maher
- **Marathon Kids:** The 'final mile' with Sacred Heart Boys National School takes place on Friday January 20th at 10am in Johnstown Park. 6th class pupils will be completing their final mile run as part of the Marathon Kids Training Programme. Medals and t-shirts will be awarded to the boys on completion of the run.
- **After-school Multi Sports Programme:** A 6-week After-school Multi Sports Programme will commence with 6th class pupils from St. Canice's Boys National School and St. Joseph's Girls National School on Friday January 27th. Activities will include volleyball, olympic handball, uni-hoc, athletics & soccer. This is run in partnership with Finglas Youth Resource Centre.
- **St. Helena Resource Centre After-school Fun & Games Programme:** A Fun & Games programme is commencing with 3rd & 4th class pupils from the St. Helena Resource Centre After-school programme on Tuesday January 24th. Sessions will also take place on January 25th, 26th & February 7th, 8th and 9th. Activities include games incorporating movement, agility and co-ordination i.e. dodgeball etc...

- **Self Defence Karate Programme:** A 5-week Self Defence Karate Programme is commencing with pupils from Scoil Chiaráin Special School on Monday January 23rd. A taster session prior to the Christmas break proved to be a very enjoyable experience for the pupils.
- **Balance Matters/Falls Prevention:** Weekly functional movement classes in Poppintree Community Sports Centre with referrals from local HSE physio. These classes will run throughout the year each Wednesday from 12-1pm & 1-2pm at a cost of €3 per class.
- **Sports & Fitness Ballymun** are offering specific classes for people with back pain every Monday at 12pm (in partnership with the HSE)
- Both **Sports & Fitness Ballymun** and **Sports & Fitness Finglas** have introduced a scheme whereby homeless people currently residing in nearby hotels can access the facilities at a reduced rate to assist with their physical and mental wellbeing (in association with DePaul)
- The local **Boxing Development Officer** has now commenced a new '**Startbox**' season with schools throughout the North West Area. Transition Year & older Primary School students start off at 'Bronze' level before graduating to the 'Silver' sessions after 4 weeks.

Scoil Chiaráin Special School, Glasnevin, will partake in modified boxing sessions which focus mainly on fitness & fun.

- **Club Development:** The local FAI Community Development Officer will facilitate a PDP1/Kickstart1 Course for local clubs/coaches in the Oscar Traynor Centre on Saturday 21st January from 9.30am – 5pm.

Older Adult Programmes

- **Go for Life** – This programme takes place every Monday from 1-2pm in Cabra Parkside Community & Sports Complex. The aim is to promote physical activity and encourage social support among the participants. The programme involves three throwing games where participants throw, lob and bowl items towards a target. The sessions are guided by the participants in terms of competitiveness. Challenge matches against other groups across the city are planned.

Walking Football – This programme is delivered every Tuesday from 11-1pm in Cabra Parkside Community & Sports Complex and every Thursday from 12-1pm in Poppintree Community Sports Centre. The session is delivered in partnership with the FAI. Open to men aged 55 years and older, it involves the same rules as ordinary soccer except players are not allowed to run. The aim of the programme is to provide an opportunity for men to take part in physical activity in a fun, friendly and social setting.

- **Boccia with Whitehall Stroke Recovery Group:** 6 week programme begins on Thursday 19th January in Whitehall Scout Den (11.30am – 12.30pm). The programme will take place bi-weekly and is run in conjunction with the Irish Heart Foundation.

- **Tai Chi**
A new Tai Chi based activity aimed at older adults is scheduled to commence on Friday 20th January in Poppintree Community Sports Centre. For more details please contact the local DCSWP Sports Officer directly.
- **Ballymun Active Retirement Walking Group**
This group meet every Tuesday at 10.15am in Ballymun Axis Centre and generally go on a 5k walk in one of the local parks. New members of all abilities welcome.

Cricket

- The Cricket Development Officer (CDO) is liaising with DCSWP Sports Officers in the area to organise the running of cricket programs for the coming months.
- A new cricket pitch is currently being developed which will be laid in Albert College Park. The facility will be used by the newly formed Poppintree CC in addition to local schools. It is hoped development work will commence in mid-February.
- Provincial cricket sessions will resume on Friday nights from 5.00pm-9.30pm in North County Cricket Club where we have a number of players from the North West Area involved in these sessions. Players are between 10-18 years of age.
- The CDO is currently organising days and times with schools in the area for 'schoolyard cricket sessions' that will commence later this month. In particular, there will be a focus on schools that are entered in the Leprechaun Cup (Primary School's cricket competition) and the Secondary School's competition.

Contact details

Antonia Martin, Manager, Sports Officers: antonia.martin@dublincity.ie
 Maz Reilly, Sports Officer: marielouise.reilly@dublincity.ie
 Niall Mc Donald, Sports Officer: niall.mcdonald@dublincity.ie
 John McDonald, Sports Officer: john.mcdonald@dublincity.ie
 Eileen Gleeson, Sports Officer: eileenb.gleeson@dublincity.ie
 Jamie Wilson, FAI Soccer: jamie.wilson@fai.ie
 Paul Whelan, FAI Soccer: paul.whelan@fai.ie
 Oisín Fagan, Boxing: oisinfagan@gmail.com
 Fintan McAllister, Cricket: fintan.mcallister@cricketleinster.ie
 Stephen Maher, Rugby: stephen.maher@leinsterrugby.ie

Report by

Alan Morrin

Staff Officer

Dublin City Sport & Wellbeing Partnership

HOUSING ALLOCATIONS REPORT JANUARY 2017

CURRENT WAITING LIST STATISTICS AND LETTINGS REPORT FOR 2016

4th January 2017

Page 33

Contents -

Tables 1 (a)(b)(c) - JANUARY 2017 WAITING LIST FIGURES BY BAND CATEGORY AND AREA

Tables 2 (a)(b)(c) -JANUARY 2017 WAITING LIST FIGURES BY WAITING TIME AND AREA

Tables 3 (a)(b)(c) - JANUARY 2017 WAITING LIST FIGURES BY BEDSIZE REQUIREMENTS AND AREA

Tables 4 (a)(b)(c) - JANUARY 2017 WAITING LIST FIGURES BY FAMILY SIZE AND AREA

Table 5 (a) - JANUARY 2017 HOUSING WAITING LIST FIGURES BY BEDROOM REQUIREMENTS AND WAITING TIME ON LIST

Table 5 (b)-JANUARY 2017 HOUSING WAITING LIST FIGURES BY FAMILY SIZE AND AREA

Table 6 - 2016 LETTINGS LISTS BY CATEGORY AND MONTH

Tables 7 (a)(b)(c) - 2016 LETTINGS LIST FIGURES BY CATEGORY AND AREA HOUSED

Tables 7 (d) - 2016 HOMELESS LETTINGS BY FAMILY SIZE AND AREA COMMITTEE

Tables 8 (a)(b)(c) - 2016 LETTINGS LIST FIGURES BY DWELLING SIZE AND AREA HOUSED

Tables 9 (a)(b)(c) - 2016 LETTINGS LIST FIGURES BY CATEGORY OF LETTING AND AREA HOUSED

Tables 1 (a)(b)(c) - JANUARY 2017 WAITING LIST FIGURES BY BAND CATEGORY AND AREA

January 2017 HOUSING Waiting List figures by Band Category									TABLE 1 (a)		
Waiting List Code	Area B	Area D	Area E	Area H	Area J	Area K	Area L	Area M	Area N	Area P	Grand Total
Band 2 Housing list	1505	311	1039	716	647	646	479	359	482	117	6301
Band 2 Housing older	66	3	64	65	23	28	28	45	76	11	409
Band 3 Housing list	2665	384	1615	705	814	778	548	417	654	122	8702
Band 3 Housing older	184	14	147	86	79	74	51	63	115	16	829
Tied Accommodation								1			1
Traveller priority	73	19	27	1	33	7	2	1		1	164
Housing Medical priority	60	5	32	15	18	18	8	12	8	5	181
Housing medical older	15		7	7	3	3	1	3	8	1	48
Housing Welfare	21	6	9	13	12	6	6	8	1	3	85
Housing welfare older	2		1	1	4		1	1	3	1	14
Homeless	682	165	306	358	210	136	199	74	58	24	2212
Housing List Total	5273	907	3247	1967	1843	1696	1323	984	1405	301	18946

January 2017 Transfer Waiting List figures by Band Category									TABLE 1 (b)		
Waiting List Code	Area B	Area D	Area E	Area H	Area J	Area K	Area L	Area M	Area N	Area P	Grand Total
Band 2 Transfer list	211	44	193	192	165	188	192	124	45	39	1393
Band 2 Transfer older	75	4	83	33	25	28	17	36	37	8	346
Band 3 Transfer list	791	147	576	410	396	367	444	264	134	107	3636
Band 3 Transfer older	55	37	62	52	69	29	66	38	38	12	458
Surrendering larger	11	7	18	10	15	9	17	8	4	5	104
Transfer Medical priority	30	4	24	19	13	14	14	17		7	142
Transfer Medical older	5	2	9	8	3	3	6	4	3	1	44
Transfer Welfare	55	12	38	24	49	30	24	11	8	5	256
Transfer welfare older	7		1	1	9	1	5	2	1		27
Transfer List Total	1240	257	1004	749	744	669	785	504	270	184	6406

January 2017 Combined Waiting List Figures by Band Category									TABLE 1 (c)		
Waiting List Code	Area B	Area D	Area E	Area H	Area J	Area K	Area L	Area M	Area N	Area P	Grand Total
Housing List Total	5273	907	3247	1967	1843	1696	1323	984	1405	301	18946
Transfer List Total	1240	257	1004	749	744	669	785	504	270	184	6406
Grand Total	6513	1164	4251	2716	2587	2365	2108	1488	1675	485	25352

Tables 2 (a)(b)(c) -JANUARY 2017 WAITING LIST FIGURES BY WAITING TIME AND AREA

January 2017 HOUSING Waiting List Figures by waiting time									TABLE 2 (a)		
No of years waiting on list	Area B	Area D	Area E	Area H	Area J	Area K	Area L	Area M	Area N	Area P	Grand Total
0 to 1 year	669	106	301	188	200	181	136	94	103	14	1992
1 to 5 years	2286	344	1435	866	783	772	572	421	614	97	8190
5 to 10 years	1936	368	1150	711	697	577	445	344	487	119	6834
over 10 years	382	89	361	202	163	166	170	125	201	71	1930
Grand Total	5273	907	3247	1967	1843	1696	1323	984	1405	301	18946

January 2017 TRANSFER Waiting List Figures by waiting time									TABLE 2 (b)		
No of years waiting on list	Area B	Area D	Area E	Area H	Area J	Area K	Area L	Area M	Area N	Area P	Grand Total
0 to 1 year	95	19	85	56	60	30	58	38	17	7	465
1 to 5 years	319	101	265	208	183	137	229	135	67	35	1679
5 to 10 years	434	86	292	243	236	213	242	172	81	48	2047
over 10 years	392	51	362	242	265	289	256	159	105	94	2215
Grand Total	1240	257	1004	749	744	669	785	504	270	184	6406

January 2017 COMBINED Waiting List Figures by waiting time									TABLE 2 (c)		
No of years waiting on list	Area B	Area D	Area E	Area H	Area J	Area K	Area L	Area M	Area N	Area P	Grand Total
0 to 1 year	764	125	386	244	260	211	194	132	120	21	2457
1 to 5 years	2605	445	1700	1074	966	909	801	556	681	132	9869
5 to 10 years	2370	454	1442	954	933	790	687	516	568	167	8881
over 10 years	774	140	723	444	428	455	426	284	306	165	4145
Grand Total	6513	1164	4251	2716	2587	2365	2108	1488	1675	485	25352

Tables 3 (a)(b)(c) - JANUARY 2017 WAITING LIST FIGURES BY BEDSIZE REQUIREMENTS AND AREA

January 2016 HOUSING Waiting List Figures by Bedsize Requirements										TABLE 3 (a)		
Bedsize Requirements	Area B	Area D	Area E	Area H	Area J	Area K	Area L	Area M	Area N	Area P	Grand Total	
1 Bed	2516	411	1497	1351	867	794	876	652	913	171	10048	
2 Bed	2051	366	1274	458	727	611	319	260	346	76	6488	
3 Bed	646	119	432	143	224	251	103	65	127	47	2157	
4 Bed	53	9	37	13	22	34	19	5	16	7	215	
5 Bed	7	2	7	2	3	6	6	2	3		38	
Grand Total	5273	907	3247	1967	1843	1696	1323	984	1405	301	18946	

January 2016 TRANSFER Waiting List Figures by Bedsize Requirements										TABLE 3 (b)		
Bedsize Requirements	Area B	Area D	Area E	Area H	Area J	Area K	Area L	Area M	Area N	Area P	Grand Total	
1 Bed	336	102	309	331	229	158	393	233	161	74	2326	
2 Bed	464	72	365	231	254	237	236	173	66	75	2173	
3 Bed	379	67	278	163	225	227	143	87	38	32	1639	
4 Bed	55	13	42	19	28	46	13	11	5	2	234	
5 Bed	6	3	10	5	8	1				1	34	
Grand Total	1240	257	1004	749	744	669	785	504	270	184	6406	

January 2016 COMBINED Waiting List Figures by Bedsize Requirements										TABLE 3 (c)		
Bedsize Requirements	Area B	Area D	Area E	Area H	Area J	Area K	Area L	Area M	Area N	Area P	Grand Total	
1 Bed	2852	513	1806	1682	1096	952	1269	885	1074	245	12374	
2 Bed	2515	438	1639	689	981	848	555	433	412	151	8661	
3 Bed	1025	186	710	306	449	478	246	152	165	79	3796	
4 Bed	108	22	79	32	50	80	32	16	21	9	449	
5 Bed	13	5	17	7	11	7	6	2	3	1	72	
Grand Total	6513	1164	4251	2716	2587	2365	2108	1488	1675	485	25352	

Tables 4 (a)(b)(c) - JANUARY 2017 WAITING LIST FIGURES BY FAMILY SIZE AND AREA

January 2017 HOUSING Waiting List Figures by Family Size									TABLE 4 (a)		
Family Size	Area B	Area D	Area E	Area H	Area J	Area K	Area L	Area M	Area N	Area P	Grand Total
Single	2314	380	1358	1237	807	734	809	608	835	154	9236
Couples	180	27	136	111	56	57	65	41	74	15	762
Families	2779	500	1753	619	980	905	449	335	496	132	8948
Housing list Total	5273	907	3247	1967	1843	1696	1323	984	1405	301	18946

January 2017 TRANSFER Waiting List Figures by Family Size									TABLE 4 (b)		
Family Size	Area B	Area D	Area E	Area H	Area J	Area K	Area L	Area M	Area N	Area P	Grand Total
single	307	88	272	294	194	134	348	196	144	64	2041
couple	29	14	38	40	35	24	46	35	15	8	284
Families	904	155	694	415	515	511	391	273	111	112	4081
Transfer List Total	1240	257	1004	749	744	669	785	504	270	184	6406

January 2017 COMBINED Waiting List Figures by Family Size									TABLE 4 (c)		
Family Size	Area B	Area D	Area E	Area H	Area J	Area K	Area L	Area M	Area N	Area P	Grand Total
single	2621	468	1630	1531	1001	868	1157	804	979	218	11277
couple	209	41	174	151	91	81	111	76	89	23	1046
Families	3683	655	2447	1034	1495	1416	840	608	607	244	13029
Transfer List Total	6513	1164	4251	2716	2587	2365	2108	1488	1675	485	25352

Page 9

Table 5 (a) - JANUARY 2017 HOUSING WAITING LIST FIGURES BY BEDROOM REQUIREMENTS AND WAITING TIME ON LIST

January 2017 HOUSING Waiting List Figures by Bedsize requirements & Time on List									TABLE 5 (a)			
Size	No of years on list	Area B	Area D	Area E	Area H	Area J	Area K	Area L	Area M	Area N	Area P	Grand Total
one bed	0 to 1 year	379	63	168	145	116	112	96	66	74	6	1225
	1 to 5 years	1148	163	697	591	402	380	372	281	398	59	4491
	5 to 10 years	860	154	518	490	299	255	301	215	327	73	3492
	over 10 years	129	31	114	125	50	47	107	90	114	33	840
one bed Total		2516	411	1497	1351	867	794	876	652	913	171	10048
two bed	0 to 1 year	229	35	107	39	76	47	33	26	25	7	624
	1 to 5 years	923	146	586	220	315	297	160	114	166	28	2955
	5 to 10 years	770	153	451	159	285	212	101	100	115	28	2374
	over 10 years	129	32	130	40	51	55	25	20	40	13	535
two bed Total		2051	366	1274	458	727	611	319	260	346	76	6488
three bed	0 to 1 year	55	8	25	3	8	20	6	2	3	1	131
	1 to 5 years	195	29	140	49	61	83	35	24	47	8	671
	5 to 10 years	284	58	164	58	107	95	35	27	36	15	879
	over 10 years	112	24	103	33	48	53	27	12	41	23	476
three bed Total		646	119	432	143	224	251	103	65	127	47	2157
four bed	0 to 1 year	3		1	1		1	1		1		8
	1 to 5 years	18	5	11	5	4	11	5	2	3	2	66
	5 to 10 years	21	2	14	4	5	15	6	2	7	3	79
	over 10 years	11	2	11	3	13	7	7	1	5	2	62
four bed Total		53	9	37	13	22	34	19	5	16	7	215
five bed	0 to 1 year	3					1					4
	1 to 5 years	2	1	1	1	1	1					7
	5 to 10 years	1	1	3		1		2		2		10
	over 10 years	1		3	1	1	4	4	2	1		17
five bed Total		7	2	7	2	3	6	6	2	3		38
Housing List Grand Total		5273	907	3247	1967	1843	1696	1323	984	1405	301	18946

Table 5 (b)-JANUARY 2017 HOUSING WAITING LIST FIGURES BY FAMILY SIZE AND AREA

January 2016 HOUSING Waiting List Figures by Family Size							TABLE 5 (b)				
Family Size	Area B	Area D	Area E	Area H	Area J	Area K	Area L	Area M	Area N	Area P	Grand Total
Single	2314	380	1358	1237	807	734	809	608	835	154	9236
Single + 1	1099	186	671	224	406	332	150	138	135	38	3379
Single + 2	595	160	399	106	206	196	65	47	75	21	1870
Single + 3	191	31	97	34	54	76	19	13	26	12	553
Single + 4	44	7	28	7	21	16	3	6	4	3	139
Single + 5	10	1	6	3	5	3			5	2	35
Single + 6	1	1	2	1	4	2					11
Single + 7	1		1				1				3
Single + 8							1				1
Singles Total	4255	766	2562	1612	1503	1359	1048	812	1080	230	15227
Couples	180	27	136	111	56	57	65	41	74	15	762
Couple + 1	268	30	142	81	79	78	62	55	88	18	901
Couple + 2	356	42	241	95	109	88	75	47	102	22	1177
Couple + 3	146	26	110	44	61	57	39	18	35	9	545
Couple + 4	42	10	40	15	26	34	16	6	17	4	210
Couple + 5	16	3	6	5	7	13	10	3	5	3	71
Couple + 6	5	2	7	3	2	7	5	1	2		34
Couple + 7	3	1	2	1		1	1	1	2		12
Couple + 8	2		1			1	2				6
Couple + 9						1					1
Couples Total	1017	141	685	355	340	337	275	172	325	71	3718
Housing List Total	5273	907	3247	1967	1843	1696	1323	984	1405	301	18946

Page #1

Table 6 - 2016 LETTINGS LISTS BY CATEGORY AND MONTH

Jan - Dec 2016 Total Lettings DCC, RAS Voluntary, HAP

TABLE 6

Category Of Award	HOUSING LIST												TRANSFER LIST												Ras	HAP	TOTAL No of Lettings
	JAN	FEB	MAR	APR	MAY	JUNE	JULY	AUG	SEP	OCT	NOV	DEC	JAN	FEB	MAR	APR	MAY	JUNE	JULY	AUG	SEP	OCT	NOV	DEC			
Band 2	11	7	7	11	9	6	10	11	12	19	20	11	7	9	5	9	7	21	12	6	15	14	6	4			249
Band 3	5	4	11	5	9	4	7	7	11	12	7	7	2	6	13	12	8	10	5	9	14	11	11	10			200
Overall Priority Cases																											
Medical	3	2	6	5	2	2	6	2	9	5	4	2	2	2	1	1		3	5	4	3	6	3	4			82
Welfare	2	7	5	2	4	5	8	7	8	7	9	6	4	2	1	4	3	6	5		4	5	6	3			113
Traveller priority		2	1	1	1	1	2		2	2	2																14
Fire Emergency																	1				1	1					3
Surrendering Larger														2	2	1			1		2		1	1			10
Tied Accommodation																											
Detenancing															1	4	5	11	1	2	9	3	3				39
Estate Management																	1										1
Essential Maintenance																			1				1				2
Voluntary	3	1	6	4	1	8	22	9	10	10	26	10	5	16	1	10	7	1	6	4	5	5	9	6			185
Unable to afford																											
Homeless DCC	13	15	17	22	14	13	16	12	21	18	21	14															196
Homeless - Voluntary	4		1	7	1	1	15	7	6	6	5	7															60
Financial Contribution					1																						1
Mortgage to Rent	3	5	11	7	1	5	15	15	9	19	11	6															107
Social Leasing Unit								1	1	1														1			4
Homeless-Social Leasing Unit	6	1		3		1	1	0	1		2	3															18
RAS Lettings																									41		41
HAP Lettings																										725	725
TOTAL LETTINGS	50	44	65	67	43	46	103	71	89	99	107	66	20	37	24	41	31	53	35	26	52	45	41	29	41	725	2050

* The HAP figure given by Parkgate Hall from Jan to end of December is 725 - of these 424 were housed within DCC

Tables 7 (a)(b)(c) - 2016 LETTINGS LIST FIGURES BY CATEGORY AND AREA HOUSED

Overall Housing & Transfer Lettings for 2016											TABLE 7 (a)
Priority or Points	Area B	Area D	Area E	Area H	Area J	Area K	Area L	Area M	Area N	Area P	Grand Total
Band 2	73	20	44	42	26	15	60	18	5	17	320
Band 3	42	27	40	39	24	21	44	11	3	8	259
Detenancing	2		9	10		3	14	1	9	1	49
Essential Maintenance				1			1				2
Estate Management		1									1
Financial Contribution					1						1
Fire Emergency	2				1						3
Homeless Priority	47	15	35	36	27	14	49	36	8	7	274
Medical Priority	13	6	23	9	8	9	11	10	9	4	102
Mortgage to Rent	27	7	38	6	21	1	7				107
Surrender Larger		4	3		4		1				12
Traveller Priority	6	2	3		2	3		1			17
Welfare Priority	26	8	19	18	15	13	15	14	6	3	137
Grand Total	238	90	214	161	129	79	202	91	40	40	1284

2016 Housing Lettings by category and Area Housed											TABLE 7 (b)
Priority or Points	Area B	Area D	Area E	Area H	Area J	Area K	Area L	Area M	Area N	Area P	Grand Total
Band 2	34	12	21	30	18	7	41	10	4	5	182
Band 3	18	14	16	14	14	7	25	6	2	3	119
Financial Contribution					1						1
Homeless Priority	47	15	35	36	27	14	49	36	8	7	274
Medical Priority	6	5	18	4	3	7	7	5	5	2	62
Mortgage to Rent	27	7	38	6	21	1	7				107
Traveller Priority	6	2	3		2	3		1			17
Welfare Priority	13	7	15	12	8	6	9	12	3	3	88
Grand Total	151	62	146	102	94	45	138	70	22	20	850

2016 Transfer Lettings by category and Area Housed											TABLE 7 (c)
Priority or Points	Area B	Area D	Area E	Area H	Area J	Area K	Area L	Area M	Area N	Area P	Grand Total
Band 2	39	8	23	12	8	8	19	8	1	12	138
Band 3	24	13	24	25	10	14	19	5	1	5	140
Detenancing	2		9	10		3	14	1	9	1	49
Essential Maintenance				1			1				2
Estate Management		1									1
Fire Emergency	2				1						3
Medical Priority	7	1	5	5	5	2	4	5	4	2	40
Surrender Larger		4	3		4		1				12
Welfare Priority	13	1	4	6	7	7	6	2	3		49
Grand Total	87	28	68	59	35	34	64	21	18	20	434

Please Note - The tables above do not include the HAP or RAS annual figures as more detailed information is not available at this time

Tables 7 (d) - 2016 HOMELESS LETTINGS BY FAMILY SIZE AND AREA COMMITTEE

													Table 7(d)
Total Homeless Housed 2016	Central Area		N/C Area		North West Area		South East Area			South Central Area			Grand Total
Family Size	Area H	Area P	Area B	Area D	Area D	Area E	Area L	Area M	Area N	Area J	Area K	Area L	
Homeless Singles	22	5	9	1	7	17	6	27	7	10	4	35	150
Homeless Families	14	2	38		8	17	2	9	1	17	10	6	124
Homeless Total	36	7	47	1	15	34	8	36	8	27	14	41	274

Tables 8 (a)(b)(c) - 2016 LETTINGS LIST FIGURES BY DWELLING SIZE AND AREA HOUSED

Overall Housing & Transfer Lettings for 2016 by Dwelling Size and Area Housed											TABLE 8 (a)
Dwelling Size	Area B	Area D	Area E	Area H	Area J	Area K	Area L	Area M	Area N	Area P	Grand Total
Bedsit	25	4	29	22	4	9	15	18	10	5	141
one bed	38	44	51	71	43	15	102	42	13	21	440
two bed	52	31	59	55	52	27	74	26	16	10	402
three bed	103	11	57	13	28	27	10	5	1	4	259
four bed	20		18		2	1	1				42
Grand Total	238	90	214	161	129	79	202	91	40	40	1284

2016 Housing Lettings by Dwelling Size and Area Housed											TABLE 8 (b)
Dwelling Size	Area B	Area D	Area E	Area H	Area J	Area K	Area L	Area M	Area N	Area P	Grand Total
Bedsit	12	3	17	16	4	7	12	16	9	2	98
one bed	10	22	30	46	25	8	71	33	8	7	260
two bed	45	26	43	34	43	20	53	18	5	9	296
three bed	74	11	48	6	20	9	2	3		2	175
four bed	10		8		2	1					21
Grand Total	151	62	146	102	94	45	138	70	22	20	850

2016 Transfer Lettings by Dwelling Size and Area Housed											TABLE 8 (c)
Dwelling Size	Area B	Area D	Area E	Area H	Area J	Area K	Area L	Area M	Area N	Area P	Grand Total
Bedsit	13	1	12	6		2	3	2	1	3	43
one bed	28	22	21	25	18	7	31	9	5	14	180
two bed	7	5	16	21	9	7	21	8	11	1	106
three bed	29		9	7	8	18	8	2	1	2	84
four bed	10		10				1				21
Grand Total	87	28	68	59	35	34	64	21	18	20	434

Please Note - The tables above do not include the HAP or RAS annual figures as more detailed information is not available at this time.

Tables 9 (a)(b)(c) - 2016 LETTINGS LIST FIGURES BY CATEGORY OF LETTING AND AREA HOUSED

Overall Housing & Transfer Lettings For 2016 by category of Letting and Area Housed											TABLE 9 (a)
Category of letting	Area B	Area D	Area E	Area H	Area J	Area K	Area L	Area M	Area N	Area P	Grand Total
Bungalow		2									2
Maisonettes		4	2		5	3					14
Mortgage to Rent	27	7	38	6	21	1	7				107
Newbuild Apartment									9		9
Previously Occupied (Apartment)	8	22	6	60	19	7	112	45	6	12	297
Previously Occupied (House)	37	7	18	12	31	18	5	6	3	4	141
Purchase of Previously Occupied Dwelling	40	3	19	8	9	23	6	2		3	113
Refurbished Apartment	5						23				28
Senior Citizen Existing unit	35	35	61	26	32	20	13	22	18	7	269
Senior Citizen Refurbished Unit	16			8						13	37
Social Leasing	3		9	1	6	1	1	1			22
Voluntary Housing	67	10	61	40	6	6	35	15	4	1	245
Grand Total	238	90	214	161	129	79	202	91	40	40	1284

2016 Housing Lettings by Category of Letting and Area Housed											TABLE 9 (b)
Category of letting	Area B	Area D	Area E	Area H	Area J	Area K	Area L	Area M	Area N	Area P	Grand Total
Bungalow		1									1
Maisonettes		4	2		5	2					13
Mortgage to Rent	27	7	38	6	21	1	7				107
Previously Occupied (Apartment)	6	17	6	35	17	4	75	33	6	11	210
Previously Occupied (House)	25	7	16	8	21	11	1	3		3	95
Purchase of Previously Occupied Dwelling	25	3	10	4	7	12	5	1		2	69
Refurbished Apartment	2						14				16
Senior Citizen Existing unit	14	17	32	17	14	13	4	18	13	2	144
Senior Citizen Refurbished Unit				3						1	4
Social Leasing	3		9	1	5	1	1	1			21
Voluntary Housing	49	6	33	28	4	1	31	14	3	1	170
Grand Total	151	62	146	102	94	45	138	70	22	20	850

2016 Transfer Lettings by Category of Letting and Area Housed											TABLE 9 (c)
Category of letting	Area B	Area D	Area E	Area H	Area J	Area K	Area L	Area M	Area N	Area P	Grand Total
Bungalow		1									1
Maisonettes						1					1
Newbuild Apartment									9		9
Previously Occupied (Apartment)	2	5		25	2	3	37	12		1	87
Previously Occupied (House)	12		2	4	10	7	4	3	3	1	46
Purchase of Previously Occupied Dwelling	15		9	4	2	11	1	1		1	44
Refurbished Apartment	3						9				12
Senior Citizen Existing unit	21	18	29	9	18	7	9	4	5	5	125
Senior Citizen Refurbished Unit	16			5						12	33
Social Leasing					1						1
Voluntary Housing	18	4	28	12	2	5	4	1	1		75
Grand Total	87	28	68	59	35	34	64	21	18	20	434

Please Note - The tables above do not include the HAP or RAS annual figures as more detailed information is not available at this time.

The Chairman and Members of
North West Area Committee.

Meeting: 17th January 2017

Item No: 13

Traffic Service Requests, Status Report at 15th December 2016, North West Area Committee Meeting, 17th January 2017

Please note that to ensure continued efficient operation of the Sharepoint database system it has become necessary to archive all completed items up to and including 31/12/15. Therefore these items are not reflected in the Status Report.

Traffic Advisory Group (TAG) Service Request Statistics

*Total TAG Requests received 01/01/16 to 15/12/16 (including duplicate requests)	294
.....of which completed	87

No. Requests received since previous report (i.e. between 16/11/16 and 15/12/16).	9
Total Requests received and currently open on Sharepoint since 1 st January, 2013 (not including secondary/duplicate requests. Number of secondary requests indicated in separate column)	382

Breakdown of Requests currently open on Sharepoint

Stage 1	10
Stage 2	299
Stage 3	1
Stage 4	50
Stage 5	22

Non TAG Service Requests Statistics

Total Non- TAG Requests received since 1 st January 2016	819
.....of which Requests Completed	537
Total Requests currently received and open on Sharepoint since 1 st January, 2013	442

Traffic Advisory Group Status Reports

Explanation of Stages:

- Stage 1 - Set up file, Assignment to Engineer, etc
- Stage 2 - Assessment, Site surveys, review statutory orders, etc
- Stage 3 - Consultations, with Garda, Dublin Bus, Luas, NTA, Local residents / businesses, etc
- Stage 4 - Decision, TAG group, statutory orders, etc
- Stage 5 - Implementation, signs, lines, construction, signal changes, certifications, etc

Item	Ref	Road	Post-code	Topic	Request Description	Date Rec'd	SR Status	No. Secondary Requests
1	10199	GRIFFITH AVENUE (NW-EA)	D9	3 Tonne Limit	for traffic travelling westwards from Swords Road junction.	13/01/2014	Stage 4	0
2	10580	FAUSSAGH AVENUE (NW-EA)	D7	Traffic Calming	update on traffic calming request at this junction	11/02/2014	Stage 2	0
3	11377	KEMPTON WAY (NW-EA)	D7	Speed Ramps	on the road.	26/03/2014	Stage 2	1
4	11475	SKREEN ROAD (NW-EA)	D7	Traffic Lights	at the junction of Navan Road.	01/04/2014	Stage 2	1
5	11485	MILLBOURNE AVENUE (NW-EA)	D9	Pay & Display & Permit Parking	on the road.	01/04/2014	Stage 4	5
6	11583	CHURCH AVENUE (NW-EA)	D9	Engineer Query	parking provision at the Glasnevin Educate Together National School.	03/04/2014	Stage 2	0
7	11921	MILLMOUNT AVENUE (NW-EA)	D9	Buildout		24/04/2014	Stage 4	0
8	12043	COLLINS DRIVE (NW-EA)	D11	Zebra Crossing	at the junction of Glasaree Road.	29/04/2014	Stage 2	0
9	12052	COULTRY ROAD (NW-EA)	D9	Zebra Crossing	at Gaelscoil Bhail Munna.	29/04/2014	Stage 2	1
10	12227	BALBUTCHER LANE (NW-EA)	D11	Traffic Lights	at Carton Close/ Carton Court/ Carton Road.	12/05/2014	Stage 2	0
11	12405	STORMANSTOWN ROAD (NW-EA)	D11	Speed Ramps	additional ramp on the road.	12/05/2014	Stage 5	0

Item	Ref	Road	Post-code	Topic	Request Description	Date Rec'd	SR Status	No. Secondary Requests
12	12406	BALLYGALL ROAD EAST (NW-EA)	D11	Cycle Track	on both sides of the road.	12/05/2014	Stage 2	0
13	12611	SAINT HELENA'S ROAD (NW-EA)	D11	Pedestrian Crossing	south of Tesco's	26/05/2014	Stage 2	0
14	12612	SAINT HELENA'S ROAD (NW-EA)	D11	Pedestrian Crossing	at the junction of Tolka Valley Road.	26/05/2014	Stage 2	0
15	12644	SAINT PATRICK'S ROAD (NW-EA)	D9	No Left Turn (Rescind)	from St. Patrick's Road onto Whitworth Road, during morning peak.	29/05/2014	Stage 2	0
16	12646	SAINT PATRICK'S ROAD (NW-EA)	D9	Traffic Calming	on the road.	29/05/2014	Stage 2	0
17	12692	SAINT CANICES ROAD (NW-EA)	D11	Traffic Lights	request for traffic lights at the junction of St Canices Rd and Ballymun Rd	04/06/2014	Stage 2	0
18	12697	SAINT PATRICK'S ROAD (NW-EA)	D9	Children Crossing Sign	requesting CHILDREN AT PLAY sign as the road is very busy and cars speed	05/06/2014	Stage 4	0
19	12906	FINGLAS ROAD (NW-EA)	D11	Disabled Parking Bay (General)	and rescindment of Pay and Display Parking at the parking bay nearest the pedestrian lights to facilitate the Museum.	23/06/2014	Stage 2	0
20	13225	BLACKHORSE AVENUE (NW-EA)	D7	Traffic Lights	at the Ashtown Gate.	18/07/2014	Stage 2	0
21	13337	CLAREMONT COURT (NW-EA)	D11	Pedestrian Crossing	on Claremont Court at the junction of Fingals Road.	22/07/2014	Stage 2	0
22	13664	NAVAN ROAD (NW-EA)	D7	Bus Lane	from the Old Cabra Road to Nephin Road junction, outbound.	21/11/2016	Stage 4	0
23	13796	CABRA DRIVE (NW-EA)	D7	Parking Prohibition	North west side. from the corner of No. 23 to Old Cabra Road and rescindment of stat no. 18270 (no parking). To be reviewed by Area	28/08/2014	Stage 4	1

Item	Ref	Road	Post-code	Topic	Request Description	Date Rec'd	SR Status	No. Secondary Requests
					Engineer.			
24	13970	SWORDS ROAD (NW-EA)	D9	Traffic Lights	at the exit to Elmhurst Nursing Home on Swords Road.	05/09/2014	Stage 2	0
25	14059	PINEWOOD AVENUE (NW-EA)	D11	Speed Ramps	on the road	15/09/2014	Stage 2	0
26	14544	GRIFFITH AVENUE (NW-EA)	D11	Traffic Calming	between Ballymun Road and Ballygall Road East.	06/10/2014	Stage 2	0
27	14545	BALLYBOGGAN ROAD (NW-EA)	D11	Pedestrian Refuge Island	at the junction of Ballyboggan Road and Broombridge Road.	06/10/2014	Stage 5	0
28	14626	RATOATH ROAD (NW-EA)	D7	Traffic Calming	on Cabra and Finglas ends of the road.	21/10/2014	Stage 2	0
29	14627	FAUSSAGH AVENUE (NW-EA)	D7	Traffic Calming	on the road.	21/10/2014	Stage 2	3
30	14628	NEPHIN ROAD (NW-EA)	D7	Traffic Calming	on the road.	21/10/2014	Stage 2	0
31	14630	HAZELCROFT ROAD (NW-EA)	D11	Traffic Calming	at the junction of Hazelcroft Road and Fairlawn Road.	21/10/2014	Stage 2	0
32	14631	FAIRLAWN ROAD (NW-EA)	D11	Traffic Calming	request for traffic calming on the road.	21/10/2014	Stage 2	0
33	14750	IONA CRESCENT (NW-EA)	D9	Stop Sign	'Stop' <u>or</u> 'Yield' Sign at the junction of Iona Villas.	13/10/2014	Stage 2	0
34	14798	RATOATH ROAD (NW-EA)	D11	Pedestrian Crossing	at the entrance to Colaiste Mhuire.	14/10/2014	Stage 2	3
35	15215	BALBUTCHER LANE (NW-EA)	D11	Pedestrian Crossing	At the Community Centre, near Carton Road.	04/11/2014	Stage 2	5
36	15220	VENTRY PARK (NW-EA)	D7	Children Crossing Sign	at Ventry Playground.	18/11/2014	Stage 4	0

Item	Ref	Road	Post-code	Topic	Request Description	Date Rec'd	SR Status	No. Secondary Requests
37	15231	BROOMBRIDGE ROAD (NW-EA)	D7	Double Yellow Lines	on the corners from 121/123 Broombridge Road to 353 Bannow Road.	18/11/2014	Stage 2	0
38	15352	ALBERT COLLEGE LAWN (NW-EA)	D9	Pay & Display & Permit Parking	Request for parking restriction as above.	12/11/2014	Stage 2	2
39	15450	WELLMOUNT ROAD (NW-EA)	D11	Engineer Query	Erection of mirrors, and/or "Danger Vehicles Exiting" markings at main exit to St. Michael's Secondary School.	18/11/2014	Stage 2	0
40	15473	VILLA PARK GARDENS (NW-EA)	D7	Double Yellow Lines	at the footpath dishing opposite the Credit Union.	25/11/2014	Stage 2	0
41	15490	IONA ROAD (NW-EA)	D9	Engineer Query	Request to investigate dangerous junction and slow down traffic at above.	20/11/2014	Stage 4	0
42	15541	KILDONAN ROAD (NW-EA)	D11	Yellow Box (Extend)	Dublin Bus request yellow box be enlarged as current size box restricts movement turning from Kildonan Road onto Mellows Road.	25/11/2014	Stage 5	0
43	15556	SHANTALLA ROAD (NW-EA)	D9	One-Way System	at the service road at the shops.	26/11/2014	Stage 2	0
44	15609	WHITWORTH ROAD (NW-EA)	D9	Speed Ramps	to replace the Speed Cushions with Speed Ramps.	26/11/2014	Stage 2	0
45	15649	FAUSSAGH AVENUE (NW-EA)	D7	Pedestrian Crossing	Request for pedestrian crossing at above.	01/12/2014	Stage 2	0
46	15787	SYCAMORE PARK (NW-EA)	D11	Engineer Query	to arrange for a traffic inspection at the junction of Sycamore Park and Sycamore Road.	16/12/2014	Stage 2	0

Item	Ref	Road	Post-code	Topic	Request Description	Date Rec'd	SR Status	No. Secondary Requests
47	15845	SYCAMORE PARK (NW-EA)	D11	Engineer Query	Request for traffic inspection of the junction of Sycamore Park and Sycamore Road.	16/12/2014	Stage 4	0
48	15846	SYCAMORE PARK (NW-EA)	D11	Pedestrian Crossing	Request for Pelican Crossing at the junction of Sycamore Park and Sycamore Road.	16/12/2014	Stage 2	0
49	15847	SYCAMORE PARK (NW-EA)	D11	Double Yellow Lines	at the junction of Sycamore Park and Sycamore Road.	16/12/2014	Stage 2	1
50	15854	BALLYMUN ROAD (NW-EA)	D9	Loading Bay	at the shops, at The Grapevine Off Licence.	15/12/2014	Stage 2	0
51	15866	SHANTALLA ROAD (NW-EA)	D9	Disabled Parking Bay (General)	outside The Haven Pharmacy, 2, Shantalla Road.	12/12/2014	Stage 2	0
52	15872	SAINT PATRICK'S PARADE (NW-EA)	D9	Double Yellow Lines	on the road.	18/12/2014	Stage 2	0
53	15987	SAINT MOBHI BOITHIRIN (NW-EA)	D9	Parking Prohibition	opposite Nos. 1-3.	19/12/2014	Stage 4	3
54	16071	OLD FINGLAS ROAD (NW-EA)	D11	School Warden	To relocate the existing School Warden to the pedestrian gate of St. Brigid's GNS.	12/01/2015	Stage 2	1
55	16153	BERRYFIELD ROAD (NW-EA)	D11	Children Crossing Sign	on the road.	20/01/2015	Stage 4	1
56	16169	THE RISE (NW-EA)	D9	Continuous White Line (Rescind)	at the Ballymun Road junction.	16/01/2015	Stage 2	1
57	16259	ULSTER STREET (NW-EA)	D7	Double Yellow Lines (Extend)	on Ulster Street at Coonaught Street junction.	20/01/2015	Stage 2	0
58	16459	CARNLOUGH ROAD (NW-EA)	D7	Traffic Calming	on the road.	02/02/2015	Stage 2	2

Item	Ref	Road	Post-code	Topic	Request Description	Date Rec'd	SR Status	No. Secondary Requests
59	16519	VILLA PARK GARDENS (NW-EA)	D7	Parking Prohibition	Request for Double Yellow Lines or Single Yellow Line.	04/02/2015	Stage 2	2
60	16529	CONNAUGHT STREET (NW-EA)	D7	Speed Ramps	on the road.	05/02/2015	Stage 2	0
61	16544	GLASANAON ROAD (NW-EA)	D11	Pedestrian Crossing	at Gaelscoil Ui Earcain.	05/02/2015	Stage 2	2
62	16592	IONA ROAD (NW-EA)	D9	Pay & Display & Permit Parking	On the un-named road that connects Iona Road to Lindsay Road.	05/11/2014	Stage 2	0
63	16694	RATOATH ROAD (NW-EA)	D7	Continuous White Line	and rescindment of broken white line at the new bridge.	13/02/2015	Stage 5	1
64	16706	MILLMOUNT AVENUE (NW-EA)	D9	Pay & Display & Permit Parking		17/02/2015	Stage 2	0
65	16726	WALSH ROAD (NW-EA)	D9	Traffic Calming	request for additional traffic calming.	16/02/2015	Stage 2	3
66	16812	SKREEN ROAD (NW-EA)	D7	Parking Prohibition	on the road.	20/02/2015	Stage 2	0
67	16875	FAUSSAGH ROAD (NW-EA)	D7	Speed Ramps	on the road.	05/02/2015	Stage 2	0
68	16876	FAUSSAGH AVENUE (NW-EA)	D7	Speed Ramps	on the road.	07/02/2015	Stage 2	0
69	16889	DRUMCONDRA ROAD UPPER (NW-EA)	D9	No Right Turn	from Millmount Avenue onto Drumcondra Road.	24/02/2015	Stage 2	0
70	17007	RATOATH ROAD (NW-EA)	D7	Traffic Calming	from the roundabout at Drumcliffe Road up to Cabra cross.	02/03/2015	Stage 2	0
71	17010	SYCAMORE ROAD (NW-EA)	D11	Traffic Calming	on the road.	02/03/2015	Stage 2	0
72	17311	COOLATREE PARK (NW-EA)	D9	Speed Ramps	on the road.	23/03/2015	Stage 2	0
73	17529	VICTORIA LANE (NW-EA)	D9	Parking Prohibition	on Victoria Lane, the laneway to the rear of Nos. 2-48, Botanic Avenue and Nos. 1-55, Hollybank Road.	25/03/2015	Stage 5	3

Item	Ref	Road	Post-code	Topic	Request Description	Date Rec'd	SR Status	No. Secondary Requests
74	17707	QUARRY ROAD (NW-EA)	D7	Engineer Query	NWAC 21/04/15 - review of possible solutions to tackle the illegal parking at the pedestrian entrance to Homestead Court on Quarry Road	21/04/2015	Stage 5	0
75	17785	KEMPTON GROVE (NW-EA)	D7	Double Yellow Lines	Opposite No. 6.	22/04/2015	Stage 4	0
76	17798	FINGLAS ROAD (NW-EA)	D11	Yellow Box	inbound at the pedestrian crossing at the junction of Ballyboggan Road.	23/04/2015	Stage 2	0
77	17800	FINGLAS ROAD (NW-EA)	D11	No U Turn	outbound at the junction of Ballyboggan Road, preventing a U Turn onto the inbound lane.	23/04/2015	Stage 2	0
78	18037	GROVE WOOD (NW-EA)	D11	Traffic Calming	on the road.	07/05/2015	Stage 2	0
79	18078	COOLATREE PARK (NW-EA)	D9	Stop Sign	and rescindment of 'Yield' Sign on Coolatree Park at the junction of Coolgreena Road.	08/05/2015	Stage 2	0
80	18079	COOLGREENA ROAD (NW-EA)	D9	School Ahead Sign	on Coolgreena Road and Coolatree Park.	08/05/2015	Stage 2	0
81	18082	BEAUMONT ROAD (NW-EA)	D9	No Right Turn	from Beaumont Road onto Coolgreena Road, during morning peak.	08/05/2015	Stage 2	2
82	18087	THE PADDOCK (NW-EA)	D7	Traffic Calming	Request for a ramp at entrance/exit to estate.	11/05/2015	Stage 2	0
83	18154	MCKEE PARK (NW-EA)	D11		at entrance.	19/05/2015	Stage 2	0
84	18161	WALSH ROAD (NW-EA)	D9	Pedestrian Crossing	facing Griffith Park.	19/05/2015	Stage 2	3
85	18163	CREMORE CRESCENT (NW-EA)	D11	Double Yellow Lines	at entrance.	19/05/2015	Stage 4	0
86	18195	GLASANAON ROAD (NW-EA)	D11	Parking Prohibition	outside Nos. 154-208.	15/05/2015	Stage 2	0

Item	Ref	Road	Post-code	Topic	Request Description	Date Rec'd	SR Status	No. Secondary Requests
87	18409	FINGLAS PLACE (NW-EA)	D11	Traffic Calming	on the road.	28/05/2015	Stage 2	1
88	18421	WILLOW PARK CRESCENT (NW-EA)	D11	Pedestrian Crossing	at the shops.	29/05/2015	Stage 2	0
89	18422	WILLOW PARK CRESCENT (NW-EA)	D11	Pedestrian Refuge Island (Rescind)	at the shops.	29/05/2015	Stage 2	0
90	18424	WILLOW PARK ROAD (NW-EA)	D11	Double Yellow Lines	at the junction of Willow Park Crescent.	29/05/2015	Stage 2	0
91	18489	BALLYGALL PARADE (NW-EA)	D11	Road Closure (Rescind)	at the western end of the road.	15/06/2015	Stage 2	0
92	18622	SAINT PATRICK'S PARADE (NW-EA)	D7	Traffic Calming	on the road.	16/06/2015	Stage 2	0
93	18624	VALEVIEW CRESCENT (NW-EA)	D11	Speed Ramps	request for speed ramps on Valeview Crescent.	16/06/2015	Stage 2	0
94	18630	SAINT PATRICK'S PARADE (NW-EA)	D9	One-Way System	on the road.	16/06/2015	Stage 2	0
95	18653	GROVE WOOD (NW-EA)	D11	Speed Ramps	on the road.	08/06/2015	Stage 2	2
96	18715	FARNHAM DRIVE (NW-EA)	D11	Pedestrian Crossing	crossing to the pitches.	16/06/2015	Stage 4	0
97	18741	DALCASSIAN DOWNS (NW-EA)	D11	Double Yellow Lines	between 4 & 5, and 90 & 91 Dalcassian Downs.	15/06/2015	Stage 4	0
98	18766	FITZMAURICE ROAD (NW-EA)	D11	Pedestrian Crossing	Pedestrian crossing at the shops on Fitzmaurice Rd, at junction with Ballygall Rd East.	17/06/2015	Stage 2	4
99	18767	FITZMAURICE ROAD (NW-EA)	D11	Children Crossing Sign	Children Crossing sign at shops on Fitzmaurice Rd, at junction with Ballygall Rd East.	17/06/2015	Stage 2	0

Item	Ref	Road	Post-code	Topic	Request Description	Date Rec'd	SR Status	No. Secondary Requests
100	18831	DRUMCONDRA ROAD LOWER (NW-EA)	D9	Stop Sign	and rescindment of 'Yield' Sign on the cycle lane at the entrance to the Archbishop's House.	22/06/2015	Stage 2	0
101	18851	CABRA DRIVE (NW-EA)	D7	No Parking	request for No Parking/Double Yellow Lines on the north west corner of the entrance road to Cabra Drive from the Old Cabra Road	24/06/2015	Stage 2	0
102	18857	LINDSAY ROAD (NW-EA)	D9	Yellow Box (Extend)	at junction of Hart's Corner/Lindsay Rd.	23/06/2015	Stage 4	1
103	18878	LINDSAY ROAD (NW-EA)	D9	Speed Ramps	Request for additional speed ramps on above road	24/06/2015	Stage 2	0
104	18913	SHANDON PARK (NW-EA)	D7		Request for Children crossing sign at above locations and also Shandon Gardens	24/06/2015	Stage 2	0
105	18957	BOTANIC ROAD NW-EA)	D9	Yellow Box	Request for yellow box at junction of the Smurfit site on Botanic Road	30/07/2015	Stage 2	0
106	19020	BLACKHORSE AVENUE (NW-EA)	D7	Pedestrian Crossing	in the vicinity of Cabra Gate entrance to the Phoenix Park.	03/07/2015	Stage 2	0
107	19029	WALSH ROAD (NW-EA)	D9	Speed Ramps	Request for additional speed ramps	06/07/2015	Stage 2	1
108	19062	SAINT EITHNE ROAD (NW-EA)	D7	Speed Ramps	for ramps on road.	07/07/2015	Stage 2	0
109	19079	FINGLAS PLACE (NW-EA)	D11	Road Closure	at one end of the road.	28/05/2015	Stage 2	0
110	19152	KEMPTON AVENUE (NW-EA)	D7	Traffic Calming	at the entrance to the Kempton Estate off the Navan Road	21/07/2015	Stage 2	0
111	19153	BROOMBRIDGE ROAD (NW-EA)	D7	Double Yellow Lines	At the junctions of Broombridge Road, Kilkieran Road and Ventry Road.	21/07/2015	Stage 4	0

Item	Ref	Road	Post-code	Topic	Request Description	Date Rec'd	SR Status	No. Secondary Requests
112	19155	CARNLOUGH ROAD (NW-EA)	D7	Parking Prohibition	to examine the corners of Carnlough Road for illegal parking	21/07/2015	Stage 2	0
113	19172	NAVAN ROAD (NW-EA)	D5	Single Yellow Line	in the vicinity of No. 52	21/07/2015	Stage 2	0
114	19184	PLUNKETT ROAD (NW-EA)	D11	Speed Ramps	Speed ramps requested for Plunkett Road	16/07/2015	Stage 2	0
115	19384	OFFALY ROAD (NW-EA)	D7	Double Yellow Lines	Requesting double yellow lines at the junction of Offaly Road & Dowth Avenue	24/07/2015	Stage 2	1
116	19433	DRUMCONDRA ROAD UPPER (NW-EA)	D9	Yellow Box	at the entrance to the Nest Creche/Skylon Hotel.	30/07/2015	Stage 2	0
117	19512	BALLYGALL ROAD WEST (NW-EA)	D11	Double Yellow Lines	At the rear of St. Canice's Church.	05/08/2015	Stage 4	0
118	19514	CLUNE ROAD (NW-EA)	D11	Speed Ramps		05/08/2015	Stage 2	0
119	19625	DRUMCONDRA ROAD UPPER (NW-EA)	D9	Yellow Box	Outside the northern vehicular entrance to St. Patrick's College.	13/08/2015	Stage 2	0
120	19666	THE THATCH ROAD (NW-EA)	D9	Yellow Box (Rescind)	Requesting that yellow lines be removed from in front of ESB Boxes across from Thatch Road	14/08/2015	Stage 2	0
121	19694	KINVARA DRIVE (NW-EA)	D7	Traffic Calming	Traffic calming measures for Kinvara Drive.	17/08/2015	Stage 2	3
122	19699	GRIFFITH DOWNS (NW-EA)	D9	Engineer Query		17/08/2015	Stage 4	3
123	19725	FINGLAS PARK (NW-EA)	D11	Traffic Calming	on the long straight section.	15/09/2015	Stage 2	2
124	19726	WOODHAZEL WAY (NW-EA)	D11	Traffic Calming	at the junction of Woodhazel Way and Woodhazel Close.	15/09/2015	Stage 2	1
125	19755	HAMPSTEAD PARK (NW-EA)	D9	Traffic Calming	Request for traffic calming measures	21/08/2015	Stage 2	0

Item	Ref	Road	Post-code	Topic	Request Description	Date Rec'd	SR Status	No. Secondary Requests
126	19835	WALSH ROAD (NW-EA)	D9	Cul-De-Sac	Request for northern ends of above roads to be blocked off (cul de sacs to be put in place).	26/08/2015	Stage 2	0
127	19839	DARGLE ROAD (NW-EA)	D9	Loading Bay	Convert easternmost P&D parking space into a Loading Bay.	26/08/2015	Stage 5	3
128	19859	GLASILAWN AVENUE (NW-EA)	D11	Loading Bay	Outside 19 Glasilawn Avenue, Dublin 11	27/08/2015	Stage 5	1
129	19907	BOTANIC AVENUE (NW-EA)	D9	Yellow Box	Yellow Boxes for Botanic Avenue.	31/08/2015	Stage 2	0
130	19908	BOTANIC AVENUE (NW-EA)	D9	Filter Light	Filter light for junction of Saint Mobhi Rd & Botanic Ave.	31/08/2015	Stage 2	0
131	19910	RATOATH ROAD (NW-EA)	D7	School Ahead Sign	request for school ahead signs to be placed on Ratoath Road in Cabra , two schools - Saint Catherines and Saint Dominics	01/09/2015	Stage 2	0
132	19927	LORCAN ROAD (NW-EA)	D9	Pedestrian Crossing	Install pedestrian lights at corner of Lorcan Rd.	01/09/2015	Stage 2	0
133	19928	SWORDS ROAD (NW-EA)	D9	Pedestrian Crossing	Pedestrian crossing, or warning sign, at slip road from McDonalds in OMNI Centre onto the Swords Rd.	01/09/2015	Stage 2	0
134	19949	RATOATH ROAD (NW-EA)	D7	Yellow Box	Request for yellow box at top end of above road at Cabra Cross	02/09/2015	Stage 2	0
135	20061	GLEBE VIEW (NW-EA)	D11	Traffic Calming	Request for traffic calming measures in Glebe View off Church Street as motorists speeding into the cul de sac causing dangerous situations for residents.	10/09/2015	Stage 2	0

Item	Ref	Road	Post-code	Topic	Request Description	Date Rec'd	SR Status	No. Secondary Requests
136	20174	BOTANIC AVENUE (NW-EA)	D9	Traffic Calming	reps for review of traffic management on Botanic Avenue	15/09/2015	Stage 2	0
137	20181	SAINT FINBAR ROAD (NW-EA)	D7	Children Crossing Sign	on the road.	07/09/2015	Stage 4	0
138	20185	DRUMCONDRA ROAD LOWER (NW-EA)	D9	Bus Lane	on the bridge over the Tolka, outbound.	15/09/2015	Stage 2	1
139	20188	GLENTIES DRIVE (NW-EA)	D11	Children Crossing Sign	on the road.	15/09/2015	Stage 4	1
140	20189	GLENTIES DRIVE (NW-EA)	D11	Speed Ramps	on the road.	15/09/2015	Stage 2	0
141	20190	TOLKA VALLEY ROAD (NW-EA)	D11	Roundabout	at the junction of Ratoath Road.	15/09/2015	Stage 2	0
142	20232	ABBEY DRIVE (NW-EA)	D7	Double Yellow Lines	from the bend at Ashington Park	16/09/2015	Stage 4	0
143	20256	LEINSTER STREET NORTH (NW-EA)	D7	Pay & Display & Permit Parking (extension of area)		17/09/2015	Stage 2	0
144	20278	SILLOGE ROAD (NW-EA)	D11	Pedestrian Crossing	Request for pedestrian crossing at Holy Spirit school	21/09/2015	Stage 2	0
145	20317	DINGLE ROAD (NW-EA)	D7	Traffic Calming	Request for speed ramps or traffic calming measures on Dingle Road	21/09/2015	Stage 2	0
146	20379	BALLYMUN ROAD (NW-EA)	D9	Disabled Parking Bay (General)	Request by Cllr to have a disabled parking bay outside the Supervalu shop on Ballymun road.	23/09/2015	Stage 2	0
147	20385	CABRA GROVE (NW-EA)	D7	Double Yellow Lines	along the left-hand side as you enter from Cabra Road, up as far as the curve.	24/09/2015	Stage 2	0

Item	Ref	Road	Post-code	Topic	Request Description	Date Rec'd	SR Status	No. Secondary Requests
148	20494	DANE ROAD (NW-EA)	D11	Speed Ramps	Request for speed ramps on St Josephs Way, off dane road, beside Cairn Court	30/09/2015	Stage 2	0
149	20516	SHANGAN AVENUE (NW-EA)	D11	Double Yellow Lines	Request for double yellow lines around the Whiteacre Park Estate	01/10/2015	Stage 2	0
150	20522	GLASANAON ROAD (NW-EA)	D11	Double Yellow Lines	Request for double yellow lines outside Gaelscoil ui Earcain	01/10/2015	Stage 2	0
151	20568	PHIBSBOROUGH ROAD (NW-EA)	D7	Yellow Box	Request for yellow box at entrance to Bective Square Apartment complex at junction with Phibsborough road	05/10/2015	Stage 2	0
152	20630	SCRIBBLESTOWN AVENUE (NW-EA)	D11	Traffic Calming	within the Scribblestown Estate.	20/10/2015	Stage 2	3
153	20634	CHURCH AVENUE (NW-EA)	D9	Double Yellow Lines	Outside No. 3 Church Avenue. Cars visiting Bon Secours Hospital parking on Church Avenue.	07/10/2015	Stage 4	0
154	20677	THE THATCH ROAD (NW-EA)	D9	Double Yellow Lines	at entrance beside No.13.	20/10/2015	Stage 2	0
155	20685	VALLEY PARK ROAD (NW-EA)	D11	Speed Ramps	at entrance.	20/10/2015	Stage 2	0
156	20704	DELVILLE ROAD (NW-EA)	D11	Stop Sign	at the junction of Delville Road and St Pappin's Road.	20/10/2015	Stage 2	0
157	20706	RATOATH ROAD (NW-EA)	D7	Right Turn Filter Light	from Ratoath Road onto Navan Road.	20/10/2015	Stage 2	0
158	20707	BOTANIC AVENUE (NW-EA)	D9	Double Yellow Lines	at the junction of Botanic Avenue with St. Itas Terrace, Botanic Road.	20/10/2015	Stage 2	0
159	20729	KINVARA AVENUE (NW-EA)	D8	Pedestrian Crossing	Request from area office from Navan Rd community council for pedestrian lights at Kinvara Avenue and Ashtown Grove.	12/10/2015	Stage 2	0

Item	Ref	Road	Post-code	Topic	Request Description	Date Rec'd	SR Status	No. Secondary Requests
160	20739	ASHTOWN GROVE (NW-EA)	D7	Pedestrian Crossing	at the junction of Ashtown Grove and Navan Road.	09/10/2015	Stage 2	0
161	20794	COLLINS AVENUE (NW-EA)	D11	Yellow Box	to review traffic at the pedestrian lights at junction of Collins Avenue and Ballymun Road.	20/10/2015	Stage 2	0
162	20848	PARKGATE STREET (NW-EA)	D8	Loading Bay	Outside 25 Parkgate Street, Dublin 8.	16/10/2015	Stage 2	0
163	20868	CONNAUGHT STREET (NW-EA)	D7	Disabled Parking Bay (Residential)	To determine whether the road is high demand or not in relation to the level of parking occupancy for the provision of a bay outside No. 37. Pay and Display and Permit Parking will have to be rescinded.	19/10/2015	Stage 2	0
164	20963	FERGUSON ROAD (NW-EA)	D9	Speed Ramps (Rescind)	on the road.	20/10/2015	Stage 2	0
165	20984	CLAREMONT COURT (NW-EA)	D11	Double Yellow Lines	from 5m after the junction with Finglas Rd, in towards the first residence on Claremont Court.	22/10/2015	Stage 4	3
166	20991	NAVAN ROAD (NW-EA)	D7	No Parking	Request to disallow parking outside crèche at 351a Navan Rd.	22/10/2015	Stage 2	0
167	20995	SAINT MARGARET'S ROAD (NW-EA)	D11	Pedestrian Crossing	Upgrade of the roundabout at LIDL and if the upgrade is warranted.	19/10/2015	Stage 2	0
168	21057	COLLINS AVENUE (NW-EA)	D9	Yellow Box	at the exit of Whitehall Church at Collins Avenue.	27/10/2015	Stage 2	1

Item	Ref	Road	Post-code	Topic	Request Description	Date Rec'd	SR Status	No. Secondary Requests
169	21076	MANNIX ROAD (NW-EA)	D9	Cul-De-Sac	To make Mannix Road a Cul-de-Sac, between the rear entrance to Mannix Road and the Hollybank Road entrance.	28/10/2015	Stage 2	0
170	21094	GLASNEVIN AVENUE (NW-EA)	D9	Pedestrian Crossing	To review the Pedestrian Crossings at the junction of Glasnevin Avenue/Collins Avenue/Ballymun Road.	28/10/2015	Stage 2	0
171	21096	ALBERT COLLEGE PARK (NW-EA)	D9	Double Yellow Lines	at the junction of Collins Avenue Extension.	28/10/2015	Stage 2	0
172	21097	OLD FINGLAS ROAD (NW-EA)	D11	School Warden	at St. Mary's Faith Secondary School.	28/10/2015	Stage 2	0
173	21100	SAINT PAPPIN ROAD (NW-EA)	D11	Parking Prohibition	at the western junction of Dean Swift Road and St. Pappin's Road.	28/10/2015	Stage 2	0
174	21107	OLD CABRA ROAD (NW-EA)	D7	Traffic Calming	To review the traffic calming measures on the road.	27/10/2015	Stage 2	0
175	21122	GLENBEIGH ROAD (NW-EA)	D7	Double Yellow Lines	at the junction of Old Cabra Road.	28/10/2015	Stage 4	0
176	21181	OLD FINGLAS ROAD (NW-EA)	D11	Pedestrian Crossing	at the entrance to St. Mary's School.	29/10/2015	Stage 2	2
177	27737	DRUMCONDRA ROAD UPPER (NW-EA)	D1		on Drumcondra Road Upper at the junction with The Village.	17/11/2015	Stage 2	0
178	27740	YELLOW ROAD (NW-EA)	D9	Stop Sign	on Yellow Road at the junction with The Thatch Road. Follow on request for info - 01/07/16 acknowledged.	17/11/2015	Stage 2	0
179	27741	SANTRY AVENUE (NW-EA)	D9	Traffic Lights	at the junction of Santry Avenue and Forrestwood Estate.	17/11/2015	Stage 2	0

Item	Ref	Road	Post-code	Topic	Request Description	Date Rec'd	SR Status	No. Secondary Requests
180	27748	GLASAREE ROAD (NW-EA)	D11	Children Crossing Sign	Requesting 'Children at Play sign' be erected on Glasaree Road.	09/11/2015	Stage 4	0
181	27754	BELCLARE AVENUE (NW-EA)	D11	Traffic Calming	at No. 13.	10/11/2015	Stage 2	0
182	27761	CREMORE DRIVE (NW-EA)	D11	Caution Children Sign	Request for Caution children crossing sign on above road	11/11/2015	Stage 4	0
183	27780	PROSPECT WAY (NW-EA)	D9	Bus Lane	Relocate the Bus Lane to the middle lane.	10/11/2015	Stage 2	0
184	27825	RIVER ROAD (NW-EA)	D15	Double Yellow Lines	on the bend.	12/11/2015	Stage 2	0
185	27866	DRUMCLIFFE ROAD (NW-EA)	D7	Caution Children Sign	Request for Children Crossing sign at Drumcliffe swale	13/11/2015	Stage 4	2
186	27921	FINGLAS ROAD (NW-EA)	D11	Electric Car Bay	Finglas road north of junction with Towerview Cottages, opposite cemetery, the 2nd and 3rd spaces.	19/11/2015	Stage 2	0
187	28005	PROSPECT ROAD (NW-EA)	D9	Yellow Box	on Prospect Road/Finglas Road, having crossed from Lindsay Road.	23/11/2015	Stage 2	1
188	28007	SHANLISS GROVE (NW-EA)	D11	Children Crossing Sign	at entrance near junction with Shanliss Avenue.	17/11/2015	Stage 4	0
189	28133	BOTANIC ROAD (NW-EA)	D9	No Right Turn	from Botanic Avenue onto St. Mobhi Road, during evening peak hours.	26/11/2015	Stage 2	0
190	28152	HOME FARM ROAD (NW-EA)	D9	Loading Bay	outside Homepharm Pharmacy, No. 45a.	24/11/2015	Stage 2	0
191	28154	HOME FARM ROAD (NW-EA)	D9	Disabled Parking Bay (General)	outside Homepharm Pharmacy, No. 45a.	24/11/2015	Stage 2	3
192	28158	MCKEE AVENUE (NW-EA)	D11	Double Yellow Lines (Extend)	on either side of the entrance to Heath Square.	26/11/2015	Stage 2	0

Item	Ref	Road	Post-code	Topic	Request Description	Date Rec'd	SR Status	No. Secondary Requests
193	28197	CONYNGHAM ROAD (NW-EA)	D8	Parking Prohibition	and rescindment of Pay and Display Parking along Longmeadow Apartments.	30/11/2015	Stage 2	1
194	28341	LINDSAY GROVE (NW-EA)	D9	Parking Prohibition	at the Prospect Road, end of the road.	17/11/2015	Stage 2	0
195	28353	NAVAN ROAD (NW-EA)	D7	Pedestrian Crossing	at the Halfway House.	07/12/2015	Stage 4	0
196	28367	GROVE PARK CRESCENT (NW-EA)	D10	Speed Ramps	on the road.	15/12/2015	Stage 2	0
197	28368	GROVE PARK DRIVE (NW-EA)	D11	Speed Ramps	on the road.	15/12/2015	Stage 2	0
198	28369	SHANOWEN CRESCENT (NW-EA)	D9	Parking Prohibition	in the cul-de-sac.	15/12/2015	Stage 2	0
199	28370	GALLAUN ROAD (NW-EA)	D11	Stop Sign	Stop/Yield sign at the back of Poppintree Sports Complex and Gallaun Road.	15/12/2015	Stage 2	0
200	28374	GLASNEVIN AVENUE (NW-EA)	D9	Continuous White Line	from the junction with Ballymun Road as far as 30/32.	15/12/2015	Stage 2	0
201	28375	LORCAN AVENUE (NW-EA)	D9	Double Yellow Lines	at the junction of Lorcan Avenue and Lorcan Park.	15/12/2015	Stage 2	0
202	28376	LORCAN AVENUE (NW-EA)	D9	Yield Sign	at the junction of Lorcan Avenue and Lorcan Park.	15/12/2015	Stage 2	0
203	28382	KILSHANE ROAD (NW-EA)	D11	Traffic Calming	on the road, adjacent to No. 11.	07/12/2015	Stage 2	1
204	28419	FINGLAS ROAD (NW-EA)	D11	Pedestrian Crossing	Pedestrian Crossing/improve traffic flow at Finglas Road roundabout and Finglas Village junction.	15/12/2015	Stage 2	0
205	28517	GLENTIES PARK (NW-EA)	D11	Pedestrian Crossing	On Glenties Park at Cardiffsbridge Road junction.	15/12/2015	Stage 2	0
206	28632	SHANLISS ROAD (NW-EA)	D9	Traffic Calming		11/01/2016	Stage 2	1

Item	Ref	Road	Post-code	Topic	Request Description	Date Rec'd	SR Status	No. Secondary Requests
207	28633	BALBUTCHER LANE (NW-EA)	D11	Traffic Calming	from the old Shopping Centre to Poppintree.	11/01/2016	Stage 2	0
208	28729	DALCASSIAN DOWNS (NW-EA)	D11	Double Yellow Lines	and rescindment of Pay and Display and Permit Parking opposite Nos. 11-14.	07/01/2016	Stage 2	0
209	28752	BOTANIC ROAD NW-EA)	D9	Traffic Lights	To move the traffic lights on Botanic Road to just before the Lindsay Road junction.	18/11/2015	Stage 2	0
210	28753	BOTANIC ROAD NW-EA)	D9	Speed Ramps	on Botanic Road just before the Lindsay Road junction.	18/11/2015	Stage 2	0
211	28793	VALLEY PARK ROAD (NW-EA)	D7	Children Crossing Sign	on the road.	19/01/2016	Stage 4	0
212	28795	COLLINS AVENUE (NW-EA)	D9	Engineer Query	To review of the junction turning left from Collins Avenue West onto Swords Road.	11/01/2016	Stage 2	0
213	28809	ASHINGTON AVENUE (NW-EA)	D7	Pedestrian Crossing	on the road.	19/01/2016	Stage 2	0
214	28815	BLACKHORSE AVENUE (NW-EA)	D7	Parking Prohibition	various as part of Blackhorse Avenue Scheme.	12/01/2016	Stage 5	1
215	28816	DALCASSIAN DOWNS (NW-EA)	D11	Pay & Display & Permit Parking	Request to review the Pay and Display and Permit Parking opposite Nos. 12-14.	11/01/2016	Stage 2	0
216	29011	SHANDON PARK (NW-EA)	D7	Double Yellow Lines (Extend)	from the Shandon Gardens junction.	18/01/2016	Stage 2	-1
217	29016	WOODHAZEL CLOSE (NW-EA)	D9	Parking Prohibition	Parking prohibitions for Woodhazel Close, Ballymun.	16/01/2016	Stage 2	0
218	29049	KEMPTON WAY (NW-EA)	D7	Double Yellow Lines (Extend)	on Kempton Way.	19/01/2016	Stage 2	0

Item	Ref	Road	Post-code	Topic	Request Description	Date Rec'd	SR Status	No. Secondary Requests
219	29062	BOTANIC AVENUE (NW-EA)	D9	Disabled Parking Bay (Rescind Residential)	outside No. 88 and replace with Pay and Display and Permit Parking.	20/01/2016	Stage 2	0
220	29156	LEINSTER STREET NORTH (NW-EA)	D7	Double Yellow Lines	At No. 1, from the pay and display and permit parking to the junction of the laneway.	28/01/2016	Stage 2	0
221	29162	PINE HURST (NW-EA)	D7	Yellow Box	east side of Ratoath Rd, at entrance to Pinehurst Estate.	28/01/2016	Stage 2	1
222	29208	SWORDS ROAD (NW-EA)	D9	No Left Turn	from Swords Road onto Collins Avenue.	01/02/2016	Stage 2	0
223	29302	MARLBOROUGH MEWS (NW-EA)	D7	Parking Prohibition	on the road.	01/02/2016	Stage 2	0
224	29372	DUNARD ROAD (NW-EA)	D7	Double Yellow Lines	DYs for Dunard Rd, close to Tesco's, on the corners heading into the cul-de-sac at Nos. 78 & 50.	04/02/2016	Stage 2	0
225	29410	CONNAUGHT STREET (NW-EA)	D7	Double Yellow Lines	Request for double yellow lines on laneway at rear of above roads.	05/02/2016	Stage 2	0
226	29432	PINEWOOD AVENUE (NW-EA)	D11	Speed Ramps	outside 25/27	16/02/2016	Stage 2	0
227	29524	LARKHILL ROAD (NW-EA)	D9	Speed Ramps		17/02/2016	Stage 2	0
228	29527	BALLYMUN ROAD (NW-EA)	D11	Yellow Box	Yellow box at above junction	09/02/2016	Stage 2	0
229	29837	RATOATH ROAD (NW-EA)	D7	Parking Prohibition	Parking restrictions outside no.287 Ratoath Road	19/02/2016	Stage 2	0
230	29848	DALCASSIAN DOWNS (NW-EA)	D11	Double Yellow Lines	Double yellow lines outside 63 Dalcassian Downs	22/02/2016	Stage 1	0
231	29882	SHANTALLA DRIVE (NW-EA)	D9	Speed Ramps	Speed ramps on the road	23/02/2016	Stage 2	0

Item	Ref	Road	Post-code	Topic	Request Description	Date Rec'd	SR Status	No. Secondary Requests
232	29965	SAINT HELENA'S ROAD (NW-EA)	D11	Double Yellow Lines	from the junction of St. Helena's Drive to the rear entrance to Tesco Clearwater.	26/02/2016	Stage 2	0
233	29969	TOLKA VALLEY ROAD (NW-EA)	D11	Pedestrian Crossing	for safe crossing for disabled people to cross the disabled entrance to Tolka Valley Park.	29/02/2016	Stage 2	0
234	30002	BALLYGALL ROAD WEST (NW-EA)	D11	Yellow Box	Request for yellow box at above junction.	29/02/2016	Stage 2	0
235	30003	DALCASSIAN DOWNS (NW-EA)	D11	Double Yellow Lines	outside the houses.	29/02/2016	Stage 2	0
236	30046	SAINT PATRICK'S PARADE (NW-EA)	D9	Pay & Display & Permit Parking	on the road, from St. Patrick's Road to St. Columba's Road Upper.	02/03/2016	Stage 2	1
237	30063	NORE ROAD (NW-EA)	D11	Double Yellow Lines	Double yellow lines on above road outside SPACE SELF STORAGE premises	03/03/2016	Stage 2	0
238	30098	COLLINS AVENUE (NW-EA)	D9	Double Yellow Lines (Extend)	from the junction of The Thatch Road.	04/03/2016	Stage 2	0
239	30099	GRIFFITH AVENUE (NW-EA)	D11	Yellow Box	at the junction of Ballygall Road East.	04/03/2016	Stage 2	0
240	30111	FITZMAURICE ROAD (NW-EA)	D11	Pedestrian Crossing	outside the Credit Union	04/03/2016	Stage 2	2
241	30128	COLLINS AVENUE (NW-EA)	D9	Double Yellow Lines	at the turning circle at No. 451.	07/03/2016	Stage 4	2
242	30178	ALBERT COLLEGE PARK (NW-EA)	D9	Single Yellow Line	outside Nos. 12A – 12C.	08/03/2016	Stage 2	2
243	30232	GENERAL	D11	Children Crossing Sign	on Scribblestown Lane.	15/03/2016	Stage 4	0
244	30260	LARKHILL ROAD (NW-EA)	D9	One-Way System	Weekdays, at school collection and drop off times.	10/03/2016	Stage 2	0
245	30313	SAINT PAPPIN ROAD (NW-EA)	D11	Traffic Lights	at the junction of Stormanstown Road.	15/03/2016	Stage 2	0

Item	Ref	Road	Post-code	Topic	Request Description	Date Rec'd	SR Status	No. Secondary Requests
246	30366	SAINT JOSEPH'S WAY (NW-EA)	D11	Traffic Calming	Ramps or traffic calming	18/03/2016	Stage 2	0
247	30426	SHANDON ROAD (NW-EA)	D7	Pay & Display Parking (extension of area)	Extension of parking area	22/03/2016	Stage 2	0
248	30540	OWENSILLA TERRACE (NW-EA)	D11	Disabled Parking Bay (Residential)	at No. 6.	31/03/2016	Stage 5	0
249	30630	SHANOWEN ROAD (NW-EA)	D9	Double Yellow Lines	on either side of the entrance to Shanowen Hall Student Residence.	07/04/2016	Stage 2	0
250	30638	HOLLYBANK ROAD (NW-EA)	D9	Disabled Parking Bay (Residential)	Outside No. 72. Pay and Display and Permit Parking will have to be rescinded.	08/04/2016	Stage 5	0
251	30685	CEDARWOOD PARK (NW-EA)	D11	Children Crossing Sign	on the road.	19/04/2016	Stage 4	0
252	30686	BALBUTCHER LANE (NW-EA)	D11	Traffic Calming	beside the new RapiD built homes at Baile Na Laochra	19/04/2016	Stage 2	0
253	30708	WELLMOUNT ROAD (NW-EA)	D11	Pay & Display Parking	on the road N2 junction end.	19/04/2016	Stage 2	0
254	30746	SPIRE VIEW (NW-EA)	D7	Children Crossing Sign	on the road	13/04/2016	Stage 4	1
255	30768	DEAN SWIFT ROAD (NW-EA)	D11	Children Crossing Sign	on the road.	12/04/2016	Stage 4	0
256	30807	MARLBOROUGH ROAD (NW-EA)	D7	Pay & Display & Permit Parking	on the road.	14/04/2016	Stage 2	0
257	30826	BALBUTCHER LANE (NW-EA)	D11	Pedestrian Crossing	At Baile Na Laochra (Modular homes site)	16/04/2016	Stage 2	0
258	30830	SHANLISS WAY (NW-EA)	D11	Speed Ramps	between the Santry Lane end and the pedestrian entrance to Ballymun Estate.	16/04/2016	Stage 2	0

Item	Ref	Road	Post-code	Topic	Request Description	Date Rec'd	SR Status	No. Secondary Requests
259	30870	CRANOGUE ROAD (NW-EA)	D11	Yield Sign	at the junction of Cranogue Terrace.	19/04/2016	Stage 2	0
260	30931	SHANTALLA DRIVE (NW-EA)	D9	Disabled Parking Bay (Residential)	Extension of the disabled parking bay outside No. 8.	07/04/2016	Stage 4	0
261	30950	POPPINTREE CRESCENT (NW-EA)	D11	Traffic Calming	on the road at above location	22/04/2016	Stage 2	0
262	30993	RATHLIN ROAD (NW-EA)	D9	Double Yellow Lines	on the road opposite the entrance to 400 Griffith Avenue	25/04/2016	Stage 2	0
263	31003	VIOLET HILL DRIVE (NW-EA)	D11	Children Crossing Sign	at entrance to the Estate.	25/04/2016	Stage 4	0
264	31017	BARRY AVENUE (NW-EA)	D11	School Ahead Sign	on the road	26/04/2016	Stage 2	0
265	31113	ALBERT COLLEGE PARK (NW-EA)	D9	Continuous White Line	(or Double Yellow Lines) <u>on the two bends.</u>	29/04/2016	Stage 2	2
266	31157	HAMPSTEAD COURT (NW-EA)	D9	Double Yellow Lines (Extend)	Request for extension of DYL's outside no 42, location is opposite the Community Centre, at entrance to apartments.	05/05/2016	Stage 2	0
267	31200	BALLYGALL ROAD WEST (NW-EA)	D11	Double Yellow Lines (Extend)	at the junction of Ballygall Road West and Main Street Finglas.	09/05/2016	Stage 2	0
268	31201	ABBOTSTOWN ROAD (NW-EA)	D11	Traffic Calming	on the road.	09/05/2016	Stage 2	1
269	31206	ALBERT COLLEGE PARK (NW-EA)	D9	Double Yellow Lines	on one side of the road.	17/05/2016	Stage 2	0
270	31209	WALNUT LAWN (NW-EA)	D9	Double Yellow Lines	opposite No. 11.	17/05/2016	Stage 2	0
271	31210	CABRA ROAD (NW-EA)	D7	Yellow Box	at the junction of Cabra Road and Dowth Avenue.	17/05/2016	Stage 2	0
272	31211	WESTWOOD ROAD (NW-EA)	D11	Children Crossing Sign	at the entrance to Westwood Road from Ratoath Road.	17/05/2016	Stage 4	0

Item	Ref	Road	Post-code	Topic	Request Description	Date Rec'd	SR Status	No. Secondary Requests
273	31216	BALBUTCHER LANE (NW-EA)	D11	Yellow Box	at the junction of Carton Drive and Balbuthcer Lane.	17/05/2016	Stage 2	0
274	31257	RATOATH ROAD (NW-EA)	D7	Bus Stop Marking	at Dublin Bus No. 7027.	06/05/2016	Stage 2	0
275	31312	MILLMOUNT VILLAS (NW-EA)	D9	Double Yellow Lines	On Millmount Villas across the garage entrance to No. 48 Millmount Avenue.	12/05/2016	Stage 4	0
276	31350	SHANTALLA ROAD (NW-EA)	D9	Stop Sign	at the roundabout at the junction of Shantalla Road and Swords Road.	09/05/2016	Stage 2	0
277	31354	ALBERT COLLEGE DRIVE (NW-EA)	D9	Double Yellow Lines	at Albert College Court.	09/05/2016	Stage 2	0
278	31364	MAGENTA CRESCENT (NW-EA)	D9	Traffic Calming	traffic calming measures at the entrance	16/05/2016	Stage 2	0
279	31378	SAINT CLEMENTS ROAD (NW-EA)	D9	Double Yellow Lines (Rescind)	from outside No. 1.	17/05/2016	Stage 2	0
280	31415	FAUSSAGH AVENUE (NW-EA)	D7	Parking Prohibition	on the road.	17/05/2016	Stage 5	0
281	31514	SHANOWEN ROAD (NW-EA)	D9	Yellow Box	at the entrance to Shanowen Hall Student Residence	07/04/2016	Stage 2	0
282	31555	CABRA ROAD (NW-EA)	D7	Double Yellow Lines	across entrance to property No. 123	25/05/2016	Stage 2	0
283	31715	SHANOWEN ROAD (NW-EA)	D9		on above junction	31/05/2016	Stage 2	0
284	31717	SHANOWEN CRESCENT (NW-EA)	D9	Double Yellow Lines	at the entrance	31/05/2016	Stage 2	0
285	31760	BALLYGALL PARADE (NW-EA)	D9	Speed Ramps	on above road	03/06/2016	Stage 2	0
286	31827	LORCAN ROAD (NW-EA)	D9	Children Crossing Sign	on above road	08/06/2016	Stage 4	0
287	31910	BALLYMUN ROAD (NW-EA)	D11	Double Yellow Lines	between house number 18 and 20	10/06/2016	Stage 2	0

Item	Ref	Road	Post-code	Topic	Request Description	Date Rec'd	SR Status	No. Secondary Requests
288	32027	NAVAN ROAD (NW-EA)	D7	Bus Lane	Bus Time Improvement Sheme including Bus Lane between Skreen Road and Nephin Road and No Right Turn from Navan Road onto Skreen Road.	16/06/2016	Stage 5	0
289	32052	MILLBOURNE AVENUE (NW-EA)	D9	Pay & Display & Permit Parking	change stat from nose to kerb to parallel parking	16/06/2016	Stage 5	0
290	32074	SHANOWEN ROAD (NW-EA)	D9	Double Yellow Lines	at Shanowen Hall Apartments.	20/06/2016	Stage 2	0
291	32108	POPPINTREE CRESCENT (NW-EA)	D11	Traffic Calming	on Poppintree Crescent and Belclare Avenue.	13/06/2016	Stage 2	0
292	32113	COOLOCK LANE (NW-EA)	D9	Right Turn Filter Light	from Coolock Lane into Oarkpark Estate.	13/06/2016	Stage 4	0
293	32174	CHURCH AVENUE (NW-EA)	D9	Parking Prohibition	at St Mobhis Church, Church Avenue, Ballymun.	21/06/2016	Stage 2	0
294	32352	DRUMCONDRA ROAD UPPER (NW-EA)	D9	Double Yellow Lines	Outside The Nest Creche 27 Upper Drumcondra Rd	27/06/2016	Stage 2	0
295	32356	WELLMOUNT ROAD (NW-EA)	D11		Request to review vehicle entrance to St Michaels School in respect of approaching cyclists.	28/06/2016	Stage 2	0
296	32375	SAINT ITA'S ROAD (NW-EA)	D9	Disabled Parking Bay (Residential)	outside No.14	29/06/2016	Stage 2	0
297	32440	SHANDON PARK (NW-EA)	D7	Double Yellow Lines	Request for DYL's outside 114 shandon Park (request also in for repainting of existing ones at side of house SR 32438)	01/07/2016	Stage 2	0

Item	Ref	Road	Post-code	Topic	Request Description	Date Rec'd	SR Status	No. Secondary Requests
298	32454	LEIX ROAD (NW-EA)	D7	Engineer Query	Request for engineer to look at putting rush hour restrictions at the above area, and also for engineer to put plans for increased parking into the area for when the LUAS station opens.	04/07/2016	Stage 2	0
299	32455	DOWTH AVENUE (NW-EA)	D7	Parking Prohibition	Request for parking restrictions at above road due to issues for the local residents as a result of illegal parking, and no parking restrictions.	04/07/2016	Stage 2	1
300	32458	DOWTH AVENUE (NW-EA)	D7	Speed Ramps	Request for speed ramps for above road as cars using it as a rat run.	04/07/2016	Stage 2	0
301	32523	MARLBOROUGH ROAD (NW-EA)	D7	Continuous White Line (Rescind)	on Marlborough Road at junction with North Circular Road	05/07/2016	Stage 2	0
302	32555	CREMORE HEIGHTS (NW-EA)	D11	Double Yellow Lines	at 1-29 on the church side of the road.	19/07/2016	Stage 2	0
303	32578	ARRAN ROAD (NW-EA)	D9	Disabled Parking Bay (Residential)	outside No. 28.	07/07/2016	Stage 2	0
304	32668	KEMPTON AVENUE (NW-EA)	D7	Double Yellow Lines	in the estate	12/07/2016	Stage 2	1
305	32696	SHANOWEN ROAD (NW-EA)	D9	Double Yellow Lines	Outside number 190	13/07/2016	Stage 2	0
306	32698	HOME FARM PARK (NW-EA)	D9	Double Yellow Lines	Double yellow lines at entrance to Home Farm Park	13/07/2016	Stage 2	1
307	32796	FLEMING ROAD (NW-EA)	D9	Double Yellow Lines	at top and bottom of road as cars park too close to junction.	18/07/2016	Stage 2	0

Item	Ref	Road	Post-code	Topic	Request Description	Date Rec'd	SR Status	No. Secondary Requests
308	32986	PROSPECT SQUARE (NW-EA)	D9	Double Yellow Lines	Committee requests that DYLS be marked around bend of Prospect Sq. and St. Teresa Road	28/07/2016	Stage 2	2
309	33054	SWORDS ROAD (NW-EA)	D9	Pedestrian Crossing	at Comet Pub	28/07/2016	Stage 2	0
310	33058	ANNALY ROAD (NW-EA)	D7	Double Yellow Lines	request DYLS from stop sign towards his house	29/07/2016	Stage 2	0
311	33081	GLASANAON ROAD (NW-EA)	D11	Double Yellow Lines	above road	02/08/2016	Stage 2	0
312	33149	WELLMOUNT ROAD (NW-EA)	D11	Pedestrian Crossing	Request for pedestrian crossing	04/08/2016	Stage 2	0
313	33153	TOLKA COTTAGES (NW-EA)	D11	Disabled Parking Bay (Residential)	opposite property No. 12.	08/08/2016	Stage 2	0
314	33281	IONA ROAD (NW-EA)	D11	Double Yellow Lines	request for DYLS outside St. Columba's NS	16/08/2016	Stage 2	0
315	33282	SWORDS ROAD (NW-EA)	D9	Pedestrian Crossing	Extra crossing.	16/08/2016	Stage 2	0
316	33309	SWILLY ROAD (NW-EA)	D7	Traffic Calming	residents of above roads would like to see some kind of traffic measure at junction	17/08/2016	Stage 2	0
317	33310	BALBUTCHER LANE (NW-EA)	D11		request for traffic calming measures at corner of above roads	17/08/2016	Stage 2	0
318	33312	KINVARA AVENUE (NW-EA)	D3	Right Turn Filter Light	from Kinvara Avenue, see comments on previous SR2010.	17/08/2016	Stage 2	0
319	33325	CHARLEVILLE ROAD (NW-EA)	D7	Double Yellow Lines	at corner of Charville Rd turning on to Cabra Rd.	18/08/2016	Stage 2	3
320	33343	CHURCH AVENUE (NW-EA)	D9	Double Yellow Lines	DYLS for Church Avenue, between 11 Church Ave and 2 Ballymun Rd.	18/08/2016	Stage 2	0

Item	Ref	Road	Post-code	Topic	Request Description	Date Rec'd	SR Status	No. Secondary Requests
321	33368	CABRA ROAD (NW-EA)	D7	Disabled Parking Bay (General)	in the vicinity of St. Peter's Avenue.	24/08/2016	Stage 5	0
322	33459	NAVAN ROAD (NW-EA)	D7	Yellow Box	at bus stop 1660 outbound.	30/08/2016	Stage 2	0
323	33466	MILLBOURNE AVENUE (NW-EA)	D9	Disabled Parking Bay (General)	Request to relocate a general disabled parking bay from outside the library to outside the health centre.	30/08/2016	Stage 2	0
324	33648	KINVARA PARK (NW-EA)	D7	Pay & Display Parking	at the parking area at the shops, Nos. 37-43.	06/09/2016	Stage 2	0
325	33681	MAREWOOD CRESCENT (NW-EA)		Speed Cushions	Need higher ramps to slow down cars.	09/09/2016	Stage 2	0
326	33699	GATEWAY MEWS (NW-EA)	D17	Double Yellow Lines	at entrance to the road.	20/09/2016	Stage 2	0
327	33718	GLASANAON ROAD (NW-EA)	D11	School Warden	at Geal Scoil Ui Earcain.	12/09/2016	Stage 4	0
328	33719	GLASANAON ROAD (NW-EA)	D11	School Warden Crossing Box	at the main entrance to Gael Scoil Ui Earcain.	12/09/2016	Stage 2	0
329	33720	GLASANAON ROAD (NW-EA)	D11	Double Yellow Lines	at the junction of Glasanaon Road and Glasanaon Park.	12/09/2016	Stage 4	0
330	33723	BEAUMONT ROAD (NW-EA)	D5	Filter Light	for turning right and left to go into Beaumont Hospital from Beaumont Road.	12/09/2016	Stage 2	0
331	33733	MILLMOUNT AVENUE (NW-EA)	D9	Pedestrian Crossing	Request for above at Millmount House on the Fagans side of the road!	09/09/2016	Stage 2	0
332	33735	GRIFFITH AVENUE (NW-EA)	D9	Pedestrian Crossing	Request for another ped crossing south of the junction of Griffith Avenue and Drumcondra Road Upper.	13/09/2016	Stage 2	0

Item	Ref	Road	Post-code	Topic	Request Description	Date Rec'd	SR Status	No. Secondary Requests
333	33783	VIOLET HILL DRIVE (NW-EA)	D11	Double Yellow Lines	request for DYLS	14/09/2016	Stage 2	0
334	33815	BALLYMUN ROAD (NW-EA)	D11	Yellow Box	at the junction of St. Pappin Road.	12/09/2016	Stage 4	0
335	33819	SHANTALLA ROAD (NW-EA)	D9	Pedestrian Crossing	request for pedestrian crossings on the Shantall Road Bridge at the top of the bridge and at the bollards on the Shantalla Road end.	20/09/2016	Stage 2	0
336	33853	CARTON ROAD (NW-EA)		Speed Ramps	on above road 1-16	20/09/2016	Stage 2	0
337	33854	BALLYGALL CRESCENT (NW-EA)	D11	Speed Ramps	on above road	20/09/2016	Stage 2	0
338	33881	NAVAN ROAD (NW-EA)	D7	Traffic Calming	and Flashing Speed Signs (from Cabra Cross to Ashtown).	15/09/2016	Stage 2	0
339	33899	IONA VILLAS (NW-EA)	D9	Double Yellow Lines	At entrance to Iona Villas on opposite side to existing lines	16/09/2016	Stage 2	0
340	33992	NORTH ROAD (NW-EA)	D11	Double Yellow Lines	outside gate of Brookfield Court Senior Citizens	21/09/2016	Stage 2	0
341	34155	NAVAN ROAD (NW-EA)	D7	Traffic Calming	Traffic calming measures for Navan Rd, particularly at entrance to Darling Estate.	04/10/2016	Stage 2	0
342	34189	FAUSSAGH ROAD (NW-EA)	D7	Pedestrian Crossing	at the Liam Whelan bridge.	05/10/2016	Stage 4	0
343	34207	WHITEACRE CRESCENT (NW-EA)	D11	Traffic Calming	on the road.	18/10/2016	Stage 2	0
344	34444	SHANOWEN ROAD (NW-EA)	D9	Pedestrian Crossing	Opposite the Garda station	10/10/2016	Stage 2	0
345	34579	SHANOWEN ROAD (NW-EA)	D9	Pedestrian Crossing	at Cocoon Crèche, Block F, Milners Square.	17/10/2016	Stage 2	0
346	34582	HAMPSTEAD AVENUE (NW-EA)	D9	Double Yellow Lines	on the road.	17/10/2016	Stage 2	0

Item	Ref	Road	Post-code	Topic	Request Description	Date Rec'd	SR Status	No. Secondary Requests
347	34645	CLARE ROAD (NW-EA)	D9	One-Way System	Request for above roads to be made one-way	19/10/2016	Stage 2	0
348	34650	FERNDALE AVENUE (NW-EA)	D11	One-Way System	in front of Mother of Divine Grace Primary School.	24/10/2016	Stage 4	1
349	34652	SHANOWEN CRESCENT (NW-EA)	D9	Single Yellow Line	on one side of the section of Shanowen Crescent coming in from Shanowen Road	20/10/2016	Stage 2	0
350	34654	OAKPARK AVENUE (NW-EA)	D9	Double Yellow Lines	from the entrance to Oak Park estate at Coolock Lane to the entrance to the Chapel of Blessed Margaret Ball, along east side of the avenue.	20/10/2016	Stage 2	1
351	34675	CRAWFORD AVENUE (NW-EA)	D9	Double Yellow Lines	on either side of the entrance to St.Columba's Girls National School.	24/10/2016	Stage 2	0
352	34787	MELLOWES PARK (NW-EA)	D11	Parking Prohibition	Problem with people parking across house driveways .	28/10/2016	Stage 2	0
353	34817	BOTANIC VILLAS (NW-EA)	D9	Pay & Display & Permit Parking (change of hours)	for extension of hours until midnight and to include Sundays.	02/11/2016	Stage 2	0
354	34829	RATOATH ROAD (NW-EA)	D7	Speed Ramps	on Ratoath Road between Westwood and Dunsink Lane.	15/11/2016	Stage 1	0
355	34855	SAINT MOBHI BOITHIRIN (NW-EA)	D9	Double Yellow Lines (Rescind)	Remove DYs in front of 1 Mobhi Mews.	07/11/2016	Stage 2	0
356	34888	SAINT DAVID'S TERRACE (NW-EA)	D9	Double Yellow Lines	laneway located off St. David's Terrace, Glasnevin	08/11/2016	Stage 2	0
357	34969	ABBOTSTOWN AVENUE (NW-EA)	D11	Speed Ramps	between 39 and 63 Abbotstown Avenue.	15/11/2016	Stage 1	0

Item	Ref	Road	Post-code	Topic	Request Description	Date Rec'd	SR Status	No. Secondary Requests
358	34971	DRUMCLIFFE ROAD (NW-EA)	D7	Traffic Calming	on the road.	15/11/2016	Stage 1	0
359	34972	HOLLYBANK ROAD (NW-EA)	D9	Electric Car Bay	at the charger.	15/11/2016	Stage 1	0
360	35013	CRAWFORD AVENUE (NW-EA)	D9	Disabled Parking Bay (Residential)	outside No. 14. Pay and Display and Permit Parking will have to be rescinded.	11/11/2016	Stage 2	0
361	35047	CLARE ROAD (NW-EA)	D9	Stop Sign	Stop signs on above roads. Also Lambay and Rathlin Roads.	01/11/2016	Stage 2	0
362	35066	OLDTOWN AVENUE (NW-EA)	D9	Double Yellow Lines	Parking on corner of Oltown Avenue, Santry blocking access for bin trucks and causing visual obstruction. Resident has requested Double Yellow Lines just on corners.	15/11/2016	Stage 1	0
363	35067	BANTRY ROAD (NW-EA)	D9	Disabled Parking Bay (Residential)	outside No. 35.	15/11/2016	Stage 1	0
364	35084	BLACKHORSE AVENUE (NW-EA)	D7	Pay & Display & Permit Parking	at Nos. 1 to 21, St. David's Terrace.	15/11/2016	Stage 2	0
365	35174	LEIX ROAD (NW-EA)	D7	Parking Prohibition	Drainage requests parking prohibition between No.s 12 & 16 to facilitate installation of pump by	03/11/2016	Stage 4	0
366	35305	CARTON TERRACE (NW-EA)	D11	Traffic Calming	Woman phoned complaining about speeding traffic on above road. Wants traffic calming measures put in place ie signs etc	30/11/2016	Stage 1	0
367	35329	SHANOWEN AVENUE (NW-EA)	D9	Yellow Box (Extend)	Extend DYL past ramp to the vehicular entrance gate of 688 Collins avenue ext	28/11/2016	Stage 1	0

Item	Ref	Road	Post-code	Topic	Request Description	Date Rec'd	SR Status	No. Secondary Requests
368	35366	BEAUMONT GROVE (NW-EA)	D9	Pedestrian Crossing	on the four arms of the junction	05/12/2016	Stage 4	0
369	35379	BALLYMUN ROAD (NW-EA)	D9	Pay & Display & Permit Parking	on the section of road between Griffith Avenue and Old Finglas Road.	06/12/2016	Stage 2	0
370	35420	HILLCREST PARK (NW-EA)	D11	One-Way System	on Hillcrest Park.	06/12/2016	Stage 1	0
371	6328	RIVER ROAD (NW-EA)	D15	Speed Ramps	additional Ramp around the corner from Pelletstown Manor.	25/02/2013	Stage 3	6
372	6358	SHANGAN ROAD (NW-EA)	D11	Traffic Lights	At junction of Balbutcher Lane and Balcurriss Road	04/03/2013	Stage 2	3
373	6375	BALBUTCHER LANE (NW-EA)	D11	Traffic Lights	at junction of Sillogue Road.	28/02/2013	Stage 5	0
374	6706	BALCURRIS ROAD (NW-EA)	D11	Pedestrian Refuge Island	At pedestrian lights at rear of Ballymun Shopping Centre facing Plunkett Tower	27/03/2013	Stage 5	0
375	7855	CARRIG ROAD (NW-EA)	D13	Speed Ramps	between Knowth & Druid Court.	26/06/2013	Stage 5	1
376	8263	IONA ROAD (NW-EA)	D9	Traffic Island	Request for traffic island or build out at the junction of Crawford Avenue.	08/08/2013	Stage 5	1
377	8385	CRANOQUE ROAD (NW-EA)	D11	Speed Ramps	Appeal to S.R 6320 - Reps for Ramps on Cranogue Road	19/08/2013	Stage 2	1
378	8665	OLD CABRA ROAD (NW-EA)	D7	Traffic Calming	Request for traffic calming measures at the junction of North Circular Road/Old Cabra Road/Prussia Street, at Hanlon's Corner.	12/09/2013	Stage 2	0

Item	Ref	Road	Post-code	Topic	Request Description	Date Rec'd	SR Status	No. Secondary Requests
379	8673	SAINT PATRICK'S ROAD (NW-EA)	D9	No Left Turn	Request for no left turn from St. Patrick's Road onto Whitworth Road, during morning peak.	12/09/2013	Stage 4	1
380	8810	COULTRY DRIVE (NW-EA)	D9	Speed Ramps	close to No. 27.	07/10/2013	Stage 5	2
381	9683	BALBUTCHER LANE (NW-EA)	D11	Traffic Calming	at its junction with Carton Terrace/Carton Drive.	02/12/2013	Stage 5	0
382	9921	CRAWFORD AVENUE (NW-EA)	D9	Buildout	near the junction of Iona Road.	06/12/2013	Stage 5	0

The Chairman and Members of
North West Area Committee.

Meeting: 17th January 2017

Item No: 13

Traffic Service Requests, Status Report at 15th December 2016, North West Area Committee Meeting, 17th January 2017

Please note that to ensure continued efficient operation of the Sharepoint database system it has become necessary to archive all completed items up to and including 31/12/15. Therefore these items are not reflected in the Status Report.

Traffic Advisory Group (TAG) Service Request Statistics

*Total TAG Requests received 01/01/16 to 15/12/16 (including duplicate requests)	294
.....of which completed	87

No. Requests received since previous report (i.e. between 16/11/16 and 15/12/16).	9
Total Requests received and currently open on Sharepoint since 1 st January, 2013 (not including secondary/duplicate requests. Number of secondary requests indicated in separate column)	382

Breakdown of Requests currently open on Sharepoint

Stage 1	10
Stage 2	299
Stage 3	1
Stage 4	50
Stage 5	22

Non TAG Service Requests Statistics

Total Non- TAG Requests received since 1 st January 2016	819
.....of which Requests Completed	537
Total Requests currently received and open on Sharepoint since 1 st January, 2013	442

Traffic Advisory Group Status Reports

Explanation of Stages:

- Stage 1 - Set up file, Assignment to Engineer, etc
- Stage 2 - Assessment, Site surveys, review statutory orders, etc
- Stage 3 - Consultations, with Garda, Dublin Bus, Luas, NTA, Local residents / businesses, etc
- Stage 4 - Decision, TAG group, statutory orders, etc
- Stage 5 - Implementation, signs, lines, construction, signal changes, certifications, etc

Item	Ref	Road	Post-code	Topic	Request Description	Date Rec'd	SR Status	No. Secondary Requests
1	10199	GRIFFITH AVENUE (NW-EA)	D9	3 Tonne Limit	for traffic travelling westwards from Swords Road junction.	13/01/2014	Stage 4	0
2	10580	FAUSSAGH AVENUE (NW-EA)	D7	Traffic Calming	update on traffic calming request at this junction	11/02/2014	Stage 2	0
3	11377	KEMPTON WAY (NW-EA)	D7	Speed Ramps	on the road.	26/03/2014	Stage 2	1
4	11475	SKREEN ROAD (NW-EA)	D7	Traffic Lights	at the junction of Navan Road.	01/04/2014	Stage 2	1
5	11485	MILLBOURNE AVENUE (NW-EA)	D9	Pay & Display & Permit Parking	on the road.	01/04/2014	Stage 4	5
6	11583	CHURCH AVENUE (NW-EA)	D9	Engineer Query	parking provision at the Glasnevin Educate Together National School.	03/04/2014	Stage 2	0
7	11921	MILLMOUNT AVENUE (NW-EA)	D9	Buildout		24/04/2014	Stage 4	0
8	12043	COLLINS DRIVE (NW-EA)	D11	Zebra Crossing	at the junction of Glasaree Road.	29/04/2014	Stage 2	0
9	12052	COULTRY ROAD (NW-EA)	D9	Zebra Crossing	at Gaelscoil Bhail Munna.	29/04/2014	Stage 2	1
10	12227	BALBUTCHER LANE (NW-EA)	D11	Traffic Lights	at Carton Close/ Carton Court/ Carton Road.	12/05/2014	Stage 2	0
11	12405	STORMANSTOWN ROAD (NW-EA)	D11	Speed Ramps	additional ramp on the road.	12/05/2014	Stage 5	0

Item	Ref	Road	Post-code	Topic	Request Description	Date Rec'd	SR Status	No. Secondary Requests
12	12406	BALLYGALL ROAD EAST (NW-EA)	D11	Cycle Track	on both sides of the road.	12/05/2014	Stage 2	0
13	12611	SAINT HELENA'S ROAD (NW-EA)	D11	Pedestrian Crossing	south of Tesco's	26/05/2014	Stage 2	0
14	12612	SAINT HELENA'S ROAD (NW-EA)	D11	Pedestrian Crossing	at the junction of Tolka Valley Road.	26/05/2014	Stage 2	0
15	12644	SAINT PATRICK'S ROAD (NW-EA)	D9	No Left Turn (Rescind)	from St. Patrick's Road onto Whitworth Road, during morning peak.	29/05/2014	Stage 2	0
16	12646	SAINT PATRICK'S ROAD (NW-EA)	D9	Traffic Calming	on the road.	29/05/2014	Stage 2	0
17	12692	SAINT CANICES ROAD (NW-EA)	D11	Traffic Lights	request for traffic lights at the junction of St Canices Rd and Ballymun Rd	04/06/2014	Stage 2	0
18	12697	SAINT PATRICK'S ROAD (NW-EA)	D9	Children Crossing Sign	requesting CHILDREN AT PLAY sign as the road is very busy and cars speed	05/06/2014	Stage 4	0
19	12906	FINGLAS ROAD (NW-EA)	D11	Disabled Parking Bay (General)	and rescindment of Pay and Display Parking at the parking bay nearest the pedestrian lights to facilitate the Museum.	23/06/2014	Stage 2	0
20	13225	BLACKHORSE AVENUE (NW-EA)	D7	Traffic Lights	at the Ashtown Gate.	18/07/2014	Stage 2	0
21	13337	CLAREMONT COURT (NW-EA)	D11	Pedestrian Crossing	on Claremont Court at the junction of Fingals Road.	22/07/2014	Stage 2	0
22	13664	NAVAN ROAD (NW-EA)	D7	Bus Lane	from the Old Cabra Road to Nephin Road junction, outbound.	21/11/2016	Stage 4	0
23	13796	CABRA DRIVE (NW-EA)	D7	Parking Prohibition	North west side. from the corner of No. 23 to Old Cabra Road and rescindment of stat no. 18270 (no parking). To be reviewed by Area	28/08/2014	Stage 4	1

Item	Ref	Road	Post-code	Topic	Request Description	Date Rec'd	SR Status	No. Secondary Requests
					Engineer.			
24	13970	SWORDS ROAD (NW-EA)	D9	Traffic Lights	at the exit to Elmhurst Nursing Home on Swords Road.	05/09/2014	Stage 2	0
25	14059	PINEWOOD AVENUE (NW-EA)	D11	Speed Ramps	on the road	15/09/2014	Stage 2	0
26	14544	GRIFFITH AVENUE (NW-EA)	D11	Traffic Calming	between Ballymun Road and Ballygall Road East.	06/10/2014	Stage 2	0
27	14545	BALLYBOGGAN ROAD (NW-EA)	D11	Pedestrian Refuge Island	at the junction of Ballyboggan Road and Broombridge Road.	06/10/2014	Stage 5	0
28	14626	RATOATH ROAD (NW-EA)	D7	Traffic Calming	on Cabra and Finglas ends of the road.	21/10/2014	Stage 2	0
29	14627	FAUSSAGH AVENUE (NW-EA)	D7	Traffic Calming	on the road.	21/10/2014	Stage 2	3
30	14628	NEPHIN ROAD (NW-EA)	D7	Traffic Calming	on the road.	21/10/2014	Stage 2	0
31	14630	HAZELCROFT ROAD (NW-EA)	D11	Traffic Calming	at the junction of Hazelcroft Road and Fairlawn Road.	21/10/2014	Stage 2	0
32	14631	FAIRLAWN ROAD (NW-EA)	D11	Traffic Calming	request for traffic calming on the road.	21/10/2014	Stage 2	0
33	14750	IONA CRESCENT (NW-EA)	D9	Stop Sign	'Stop' <u>or</u> 'Yield' Sign at the junction of Iona Villas.	13/10/2014	Stage 2	0
34	14798	RATOATH ROAD (NW-EA)	D11	Pedestrian Crossing	at the entrance to Colaiste Mhuire.	14/10/2014	Stage 2	3
35	15215	BALBUTCHER LANE (NW-EA)	D11	Pedestrian Crossing	At the Community Centre, near Carton Road.	04/11/2014	Stage 2	5
36	15220	VENTRY PARK (NW-EA)	D7	Children Crossing Sign	at Ventry Playground.	18/11/2014	Stage 4	0

Item	Ref	Road	Post-code	Topic	Request Description	Date Rec'd	SR Status	No. Secondary Requests
37	15231	BROOMBRIDGE ROAD (NW-EA)	D7	Double Yellow Lines	on the corners from 121/123 Broombridge Road to 353 Bannow Road.	18/11/2014	Stage 2	0
38	15352	ALBERT COLLEGE LAWN (NW-EA)	D9	Pay & Display & Permit Parking	Request for parking restriction as above.	12/11/2014	Stage 2	2
39	15450	WELLMOUNT ROAD (NW-EA)	D11	Engineer Query	Erection of mirrors, and/or "Danger Vehicles Exiting" markings at main exit to St. Michael's Secondary School.	18/11/2014	Stage 2	0
40	15473	VILLA PARK GARDENS (NW-EA)	D7	Double Yellow Lines	at the footpath dishing opposite the Credit Union.	25/11/2014	Stage 2	0
41	15490	IONA ROAD (NW-EA)	D9	Engineer Query	Request to investigate dangerous junction and slow down traffic at above.	20/11/2014	Stage 4	0
42	15541	KILDONAN ROAD (NW-EA)	D11	Yellow Box (Extend)	Dublin Bus request yellow box be enlarged as current size box restricts movement turning from Kildonan Road onto Mellows Road.	25/11/2014	Stage 5	0
43	15556	SHANTALLA ROAD (NW-EA)	D9	One-Way System	at the service road at the shops.	26/11/2014	Stage 2	0
44	15609	WHITWORTH ROAD (NW-EA)	D9	Speed Ramps	to replace the Speed Cushions with Speed Ramps.	26/11/2014	Stage 2	0
45	15649	FAUSSAGH AVENUE (NW-EA)	D7	Pedestrian Crossing	Request for pedestrian crossing at above.	01/12/2014	Stage 2	0
46	15787	SYCAMORE PARK (NW-EA)	D11	Engineer Query	to arrange for a traffic inspection at the junction of Sycamore Park and Sycamore Road.	16/12/2014	Stage 2	0

Item	Ref	Road	Post-code	Topic	Request Description	Date Rec'd	SR Status	No. Secondary Requests
47	15845	SYCAMORE PARK (NW-EA)	D11	Engineer Query	Request for traffic inspection of the junction of Sycamore Park and Sycamore Road.	16/12/2014	Stage 4	0
48	15846	SYCAMORE PARK (NW-EA)	D11	Pedestrian Crossing	Request for Pelican Crossing at the junction of Sycamore Park and Sycamore Road.	16/12/2014	Stage 2	0
49	15847	SYCAMORE PARK (NW-EA)	D11	Double Yellow Lines	at the junction of Sycamore Park and Sycamore Road.	16/12/2014	Stage 2	1
50	15854	BALLYMUN ROAD (NW-EA)	D9	Loading Bay	at the shops, at The Grapevine Off Licence.	15/12/2014	Stage 2	0
51	15866	SHANTALLA ROAD (NW-EA)	D9	Disabled Parking Bay (General)	outside The Haven Pharmacy, 2, Shantalla Road.	12/12/2014	Stage 2	0
52	15872	SAINT PATRICK'S PARADE (NW-EA)	D9	Double Yellow Lines	on the road.	18/12/2014	Stage 2	0
53	15987	SAINT MOBHI BOITHIRIN (NW-EA)	D9	Parking Prohibition	opposite Nos. 1-3.	19/12/2014	Stage 4	3
54	16071	OLD FINGLAS ROAD (NW-EA)	D11	School Warden	To relocate the existing School Warden to the pedestrian gate of St. Brigid's GNS.	12/01/2015	Stage 2	1
55	16153	BERRYFIELD ROAD (NW-EA)	D11	Children Crossing Sign	on the road.	20/01/2015	Stage 4	1
56	16169	THE RISE (NW-EA)	D9	Continuous White Line (Rescind)	at the Ballymun Road junction.	16/01/2015	Stage 2	1
57	16259	ULSTER STREET (NW-EA)	D7	Double Yellow Lines (Extend)	on Ulster Street at Coonaught Street junction.	20/01/2015	Stage 2	0
58	16459	CARNLOUGH ROAD (NW-EA)	D7	Traffic Calming	on the road.	02/02/2015	Stage 2	2

Item	Ref	Road	Post-code	Topic	Request Description	Date Rec'd	SR Status	No. Secondary Requests
59	16519	VILLA PARK GARDENS (NW-EA)	D7	Parking Prohibition	Request for Double Yellow Lines or Single Yellow Line.	04/02/2015	Stage 2	2
60	16529	CONNAUGHT STREET (NW-EA)	D7	Speed Ramps	on the road.	05/02/2015	Stage 2	0
61	16544	GLASANAON ROAD (NW-EA)	D11	Pedestrian Crossing	at Gaelscoil Ui Earcain.	05/02/2015	Stage 2	2
62	16592	IONA ROAD (NW-EA)	D9	Pay & Display & Permit Parking	On the un-named road that connects Iona Road to Lindsay Road.	05/11/2014	Stage 2	0
63	16694	RATOATH ROAD (NW-EA)	D7	Continuous White Line	and rescindment of broken white line at the new bridge.	13/02/2015	Stage 5	1
64	16706	MILLMOUNT AVENUE (NW-EA)	D9	Pay & Display & Permit Parking		17/02/2015	Stage 2	0
65	16726	WALSH ROAD (NW-EA)	D9	Traffic Calming	request for additional traffic calming.	16/02/2015	Stage 2	3
66	16812	SKREEN ROAD (NW-EA)	D7	Parking Prohibition	on the road.	20/02/2015	Stage 2	0
67	16875	FAUSSAGH ROAD (NW-EA)	D7	Speed Ramps	on the road.	05/02/2015	Stage 2	0
68	16876	FAUSSAGH AVENUE (NW-EA)	D7	Speed Ramps	on the road.	07/02/2015	Stage 2	0
69	16889	DRUMCONDRA ROAD UPPER (NW-EA)	D9	No Right Turn	from Millmount Avenue onto Drumcondra Road.	24/02/2015	Stage 2	0
70	17007	RATOATH ROAD (NW-EA)	D7	Traffic Calming	from the roundabout at Drumcliffe Road up to Cabra cross.	02/03/2015	Stage 2	0
71	17010	SYCAMORE ROAD (NW-EA)	D11	Traffic Calming	on the road.	02/03/2015	Stage 2	0
72	17311	COOLATREE PARK (NW-EA)	D9	Speed Ramps	on the road.	23/03/2015	Stage 2	0
73	17529	VICTORIA LANE (NW-EA)	D9	Parking Prohibition	on Victoria Lane, the laneway to the rear of Nos. 2-48, Botanic Avenue and Nos. 1-55, Hollybank Road.	25/03/2015	Stage 5	3

Item	Ref	Road	Post-code	Topic	Request Description	Date Rec'd	SR Status	No. Secondary Requests
74	17707	QUARRY ROAD (NW-EA)	D7	Engineer Query	NWAC 21/04/15 - review of possible solutions to tackle the illegal parking at the pedestrian entrance to Homestead Court on Quarry Road	21/04/2015	Stage 5	0
75	17785	KEMPTON GROVE (NW-EA)	D7	Double Yellow Lines	Opposite No. 6.	22/04/2015	Stage 4	0
76	17798	FINGLAS ROAD (NW-EA)	D11	Yellow Box	inbound at the pedestrian crossing at the junction of Ballyboggan Road.	23/04/2015	Stage 2	0
77	17800	FINGLAS ROAD (NW-EA)	D11	No U Turn	outbound at the junction of Ballyboggan Road, preventing a U Turn onto the inbound lane.	23/04/2015	Stage 2	0
78	18037	GROVE WOOD (NW-EA)	D11	Traffic Calming	on the road.	07/05/2015	Stage 2	0
79	18078	COOLATREE PARK (NW-EA)	D9	Stop Sign	and rescindment of 'Yield' Sign on Coolatree Park at the junction of Coolgreena Road.	08/05/2015	Stage 2	0
80	18079	COOLGREENA ROAD (NW-EA)	D9	School Ahead Sign	on Coolgreena Road and Coolatree Park.	08/05/2015	Stage 2	0
81	18082	BEAUMONT ROAD (NW-EA)	D9	No Right Turn	from Beaumont Road onto Coolgreena Road, during morning peak.	08/05/2015	Stage 2	2
82	18087	THE PADDOCK (NW-EA)	D7	Traffic Calming	Request for a ramp at entrance/exit to estate.	11/05/2015	Stage 2	0
83	18154	MCKEE PARK (NW-EA)	D11		at entrance.	19/05/2015	Stage 2	0
84	18161	WALSH ROAD (NW-EA)	D9	Pedestrian Crossing	facing Griffith Park.	19/05/2015	Stage 2	3
85	18163	CREMORE CRESCENT (NW-EA)	D11	Double Yellow Lines	at entrance.	19/05/2015	Stage 4	0
86	18195	GLASANAON ROAD (NW-EA)	D11	Parking Prohibition	outside Nos. 154-208.	15/05/2015	Stage 2	0

Item	Ref	Road	Post-code	Topic	Request Description	Date Rec'd	SR Status	No. Secondary Requests
87	18409	FINGLAS PLACE (NW-EA)	D11	Traffic Calming	on the road.	28/05/2015	Stage 2	1
88	18421	WILLOW PARK CRESCENT (NW-EA)	D11	Pedestrian Crossing	at the shops.	29/05/2015	Stage 2	0
89	18422	WILLOW PARK CRESCENT (NW-EA)	D11	Pedestrian Refuge Island (Rescind)	at the shops.	29/05/2015	Stage 2	0
90	18424	WILLOW PARK ROAD (NW-EA)	D11	Double Yellow Lines	at the junction of Willow Park Crescent.	29/05/2015	Stage 2	0
91	18489	BALLYGALL PARADE (NW-EA)	D11	Road Closure (Rescind)	at the western end of the road.	15/06/2015	Stage 2	0
92	18622	SAINT PATRICK'S PARADE (NW-EA)	D7	Traffic Calming	on the road.	16/06/2015	Stage 2	0
93	18624	VALEVIEW CRESCENT (NW-EA)	D11	Speed Ramps	request for speed ramps on Valeview Crescent.	16/06/2015	Stage 2	0
94	18630	SAINT PATRICK'S PARADE (NW-EA)	D9	One-Way System	on the road.	16/06/2015	Stage 2	0
95	18653	GROVE WOOD (NW-EA)	D11	Speed Ramps	on the road.	08/06/2015	Stage 2	2
96	18715	FARNHAM DRIVE (NW-EA)	D11	Pedestrian Crossing	crossing to the pitches.	16/06/2015	Stage 4	0
97	18741	DALCASSIAN DOWNS (NW-EA)	D11	Double Yellow Lines	between 4 & 5, and 90 & 91 Dalcassian Downs.	15/06/2015	Stage 4	0
98	18766	FITZMAURICE ROAD (NW-EA)	D11	Pedestrian Crossing	Pedestrian crossing at the shops on Fitzmaurice Rd, at junction with Ballygall Rd East.	17/06/2015	Stage 2	4
99	18767	FITZMAURICE ROAD (NW-EA)	D11	Children Crossing Sign	Children Crossing sign at shops on Fitzmaurice Rd, at junction with Ballygall Rd East.	17/06/2015	Stage 2	0

Item	Ref	Road	Post-code	Topic	Request Description	Date Rec'd	SR Status	No. Secondary Requests
100	18831	DRUMCONDRA ROAD LOWER (NW-EA)	D9	Stop Sign	and rescindment of 'Yield' Sign on the cycle lane at the entrance to the Archbishop's House.	22/06/2015	Stage 2	0
101	18851	CABRA DRIVE (NW-EA)	D7	No Parking	request for No Parking/Double Yellow Lines on the north west corner of the entrance road to Cabra Drive from the Old Cabra Road	24/06/2015	Stage 2	0
102	18857	LINDSAY ROAD (NW-EA)	D9	Yellow Box (Extend)	at junction of Hart's Corner/Lindsay Rd.	23/06/2015	Stage 4	1
103	18878	LINDSAY ROAD (NW-EA)	D9	Speed Ramps	Request for additional speed ramps on above road	24/06/2015	Stage 2	0
104	18913	SHANDON PARK (NW-EA)	D7		Request for Children crossing sign at above locations and also Shandon Gardens	24/06/2015	Stage 2	0
105	18957	BOTANIC ROAD NW-EA)	D9	Yellow Box	Request for yellow box at junction of the Smurfit site on Botanic Road	30/07/2015	Stage 2	0
106	19020	BLACKHORSE AVENUE (NW-EA)	D7	Pedestrian Crossing	in the vicinity of Cabra Gate entrance to the Phoenix Park.	03/07/2015	Stage 2	0
107	19029	WALSH ROAD (NW-EA)	D9	Speed Ramps	Request for additional speed ramps	06/07/2015	Stage 2	1
108	19062	SAINT EITHNE ROAD (NW-EA)	D7	Speed Ramps	for ramps on road.	07/07/2015	Stage 2	0
109	19079	FINGLAS PLACE (NW-EA)	D11	Road Closure	at one end of the road.	28/05/2015	Stage 2	0
110	19152	KEMPTON AVENUE (NW-EA)	D7	Traffic Calming	at the entrance to the Kempton Estate off the Navan Road	21/07/2015	Stage 2	0
111	19153	BROOMBRIDGE ROAD (NW-EA)	D7	Double Yellow Lines	At the junctions of Broombridge Road, Kilkieran Road and Ventry Road.	21/07/2015	Stage 4	0

Item	Ref	Road	Post-code	Topic	Request Description	Date Rec'd	SR Status	No. Secondary Requests
112	19155	CARNLOUGH ROAD (NW-EA)	D7	Parking Prohibition	to examine the corners of Carnlough Road for illegal parking	21/07/2015	Stage 2	0
113	19172	NAVAN ROAD (NW-EA)	D5	Single Yellow Line	in the vicinity of No. 52	21/07/2015	Stage 2	0
114	19184	PLUNKETT ROAD (NW-EA)	D11	Speed Ramps	Speed ramps requested for Plunkett Road	16/07/2015	Stage 2	0
115	19384	OFFALY ROAD (NW-EA)	D7	Double Yellow Lines	Requesting double yellow lines at the junction of Offaly Road & Dowth Avenue	24/07/2015	Stage 2	1
116	19433	DRUMCONDRA ROAD UPPER (NW-EA)	D9	Yellow Box	at the entrance to the Nest Creche/Skylon Hotel.	30/07/2015	Stage 2	0
117	19512	BALLYGALL ROAD WEST (NW-EA)	D11	Double Yellow Lines	At the rear of St. Canice's Church.	05/08/2015	Stage 4	0
118	19514	CLUNE ROAD (NW-EA)	D11	Speed Ramps		05/08/2015	Stage 2	0
119	19625	DRUMCONDRA ROAD UPPER (NW-EA)	D9	Yellow Box	Outside the northern vehicular entrance to St. Patrick's College.	13/08/2015	Stage 2	0
120	19666	THE THATCH ROAD (NW-EA)	D9	Yellow Box (Rescind)	Requesting that yellow lines be removed from in front of ESB Boxes across from Thatch Road	14/08/2015	Stage 2	0
121	19694	KINVARA DRIVE (NW-EA)	D7	Traffic Calming	Traffic calming measures for Kinvara Drive.	17/08/2015	Stage 2	3
122	19699	GRIFFITH DOWNS (NW-EA)	D9	Engineer Query		17/08/2015	Stage 4	3
123	19725	FINGLAS PARK (NW-EA)	D11	Traffic Calming	on the long straight section.	15/09/2015	Stage 2	2
124	19726	WOODHAZEL WAY (NW-EA)	D11	Traffic Calming	at the junction of Woodhazel Way and Woodhazel Close.	15/09/2015	Stage 2	1
125	19755	HAMPSTEAD PARK (NW-EA)	D9	Traffic Calming	Request for traffic calming measures	21/08/2015	Stage 2	0

Item	Ref	Road	Post-code	Topic	Request Description	Date Rec'd	SR Status	No. Secondary Requests
126	19835	WALSH ROAD (NW-EA)	D9	Cul-De-Sac	Request for northern ends of above roads to be blocked off (cul de sacs to be put in place).	26/08/2015	Stage 2	0
127	19839	DARGLE ROAD (NW-EA)	D9	Loading Bay	Convert easternmost P&D parking space into a Loading Bay.	26/08/2015	Stage 5	3
128	19859	GLASILAWN AVENUE (NW-EA)	D11	Loading Bay	Outside 19 Glasilawn Avenue, Dublin 11	27/08/2015	Stage 5	1
129	19907	BOTANIC AVENUE (NW-EA)	D9	Yellow Box	Yellow Boxes for Botanic Avenue.	31/08/2015	Stage 2	0
130	19908	BOTANIC AVENUE (NW-EA)	D9	Filter Light	Filter light for junction of Saint Mobhi Rd & Botanic Ave.	31/08/2015	Stage 2	0
131	19910	RATOATH ROAD (NW-EA)	D7	School Ahead Sign	request for school ahead signs to be placed on Ratoath Road in Cabra , two schools - Saint Catherines and Saint Dominics	01/09/2015	Stage 2	0
132	19927	LORCAN ROAD (NW-EA)	D9	Pedestrian Crossing	Install pedestrian lights at corner of Lorcan Rd.	01/09/2015	Stage 2	0
133	19928	SWORDS ROAD (NW-EA)	D9	Pedestrian Crossing	Pedestrian crossing, or warning sign, at slip road from McDonalds in OMNI Centre onto the Swords Rd.	01/09/2015	Stage 2	0
134	19949	RATOATH ROAD (NW-EA)	D7	Yellow Box	Request for yellow box at top end of above road at Cabra Cross	02/09/2015	Stage 2	0
135	20061	GLEBE VIEW (NW-EA)	D11	Traffic Calming	Request for traffic calming measures in Glebe View off Church Street as motorists speeding into the cul de sac causing dangerous situations for residents.	10/09/2015	Stage 2	0

Item	Ref	Road	Post-code	Topic	Request Description	Date Rec'd	SR Status	No. Secondary Requests
136	20174	BOTANIC AVENUE (NW-EA)	D9	Traffic Calming	reps for review of traffic management on Botanic Avenue	15/09/2015	Stage 2	0
137	20181	SAINT FINBAR ROAD (NW-EA)	D7	Children Crossing Sign	on the road.	07/09/2015	Stage 4	0
138	20185	DRUMCONDRA ROAD LOWER (NW-EA)	D9	Bus Lane	on the bridge over the Tolka, outbound.	15/09/2015	Stage 2	1
139	20188	GLENTIES DRIVE (NW-EA)	D11	Children Crossing Sign	on the road.	15/09/2015	Stage 4	1
140	20189	GLENTIES DRIVE (NW-EA)	D11	Speed Ramps	on the road.	15/09/2015	Stage 2	0
141	20190	TOLKA VALLEY ROAD (NW-EA)	D11	Roundabout	at the junction of Ratoath Road.	15/09/2015	Stage 2	0
142	20232	ABBEY DRIVE (NW-EA)	D7	Double Yellow Lines	from the bend at Ashington Park	16/09/2015	Stage 4	0
143	20256	LEINSTER STREET NORTH (NW-EA)	D7	Pay & Display & Permit Parking (extension of area)		17/09/2015	Stage 2	0
144	20278	SILLOGE ROAD (NW-EA)	D11	Pedestrian Crossing	Request for pedestrian crossing at Holy Spirit school	21/09/2015	Stage 2	0
145	20317	DINGLE ROAD (NW-EA)	D7	Traffic Calming	Request for speed ramps or traffic calming measures on Dingle Road	21/09/2015	Stage 2	0
146	20379	BALLYMUN ROAD (NW-EA)	D9	Disabled Parking Bay (General)	Request by Cllr to have a disabled parking bay outside the Supervalu shop on Ballymun road.	23/09/2015	Stage 2	0
147	20385	CABRA GROVE (NW-EA)	D7	Double Yellow Lines	along the left-hand side as you enter from Cabra Road, up as far as the curve.	24/09/2015	Stage 2	0

Item	Ref	Road	Post-code	Topic	Request Description	Date Rec'd	SR Status	No. Secondary Requests
148	20494	DANE ROAD (NW-EA)	D11	Speed Ramps	Request for speed ramps on St Josephs Way, off dane road, beside Cairn Court	30/09/2015	Stage 2	0
149	20516	SHANGAN AVENUE (NW-EA)	D11	Double Yellow Lines	Request for double yellow lines around the Whiteacre Park Estate	01/10/2015	Stage 2	0
150	20522	GLASANAON ROAD (NW-EA)	D11	Double Yellow Lines	Request for double yellow lines outside Gaelscoil ui Earcain	01/10/2015	Stage 2	0
151	20568	PHIBSBOROUG H ROAD (NW-EA)	D7	Yellow Box	Request for yellow box at entrance to Bective Square Apartment complex at junction with Phibsborough road	05/10/2015	Stage 2	0
152	20630	SCRIBBLESTO WN AVENUE (NW-EA)	D11	Traffic Calming	within the Scribblestown Estate.	20/10/2015	Stage 2	3
153	20634	CHURCH AVENUE (NW-EA)	D9	Double Yellow Lines	Outside No. 3 Church Avenue. Cars visiting Bon Secours Hospital parking on Chrurch Avenue.	07/10/2015	Stage 4	0
154	20677	THE THATCH ROAD (NW-EA)	D9	Double Yellow Lines	at entrance beside No.13.	20/10/2015	Stage 2	0
155	20685	VALLEY PARK ROAD (NW-EA)	D11	Speed Ramps	at entrance.	20/10/2015	Stage 2	0
156	20704	DELVILLE ROAD (NW-EA)	D11	Stop Sign	at the junction of Delville Road and St Pappin's Road.	20/10/2015	Stage 2	0
157	20706	RATOATH ROAD (NW-EA)	D7	Right Turn Filter Light	from Ratoath Road onto Navan Road.	20/10/2015	Stage 2	0
158	20707	BOTANIC AVENUE (NW-EA)	D9	Double Yellow Lines	at the junction of Botanic Avenue with St. Itas Terrace, Botanic Road.	20/10/2015	Stage 2	0
159	20729	KINVARA AVENUE (NW-EA)	D8	Pedestrian Crossing	Request from area office from Navan Rd community council for pedestrian lights at Kinvara Avenue and Ashtown Grove.	12/10/2015	Stage 2	0

Item	Ref	Road	Post-code	Topic	Request Description	Date Rec'd	SR Status	No. Secondary Requests
160	20739	ASHTOWN GROVE (NW-EA)	D7	Pedestrian Crossing	at the junction of Ashtown Grove and Navan Road.	09/10/2015	Stage 2	0
161	20794	COLLINS AVENUE (NW-EA)	D11	Yellow Box	to review traffic at the pedestrian lights at junction of Collins Avenue and Ballymun Road.	20/10/2015	Stage 2	0
162	20848	PARKGATE STREET (NW-EA)	D8	Loading Bay	Outside 25 Parkgate Street, Dublin 8.	16/10/2015	Stage 2	0
163	20868	CONNAUGHT STREET (NW-EA)	D7	Disabled Parking Bay (Residential)	To determine whether the road is high demand or not in relation to the level of parking occupancy for the provision of a bay outside No. 37. Pay and Display and Permit Parking will have to be rescinded.	19/10/2015	Stage 2	0
164	20963	FERGUSON ROAD (NW-EA)	D9	Speed Ramps (Rescind)	on the road.	20/10/2015	Stage 2	0
165	20984	CLAREMONT COURT (NW-EA)	D11	Double Yellow Lines	from 5m after the junction with Finglas Rd, in towards the first residence on Claremont Court.	22/10/2015	Stage 4	3
166	20991	NAVAN ROAD (NW-EA)	D7	No Parking	Request to disallow parking outside crèche at 351a Navan Rd.	22/10/2015	Stage 2	0
167	20995	SAINT MARGARET'S ROAD (NW-EA)	D11	Pedestrian Crossing	Upgrade of the roundabout at LIDL and if the upgrade is warranted.	19/10/2015	Stage 2	0
168	21057	COLLINS AVENUE (NW-EA)	D9	Yellow Box	at the exit of Whitehall Church at Collins Avenue.	27/10/2015	Stage 2	1

Item	Ref	Road	Post-code	Topic	Request Description	Date Rec'd	SR Status	No. Secondary Requests
169	21076	MANNIX ROAD (NW-EA)	D9	Cul-De-Sac	To make Mannix Road a Cul-de-Sac, between the rear entrance to Mannix Road and the Hollybank Road entrance.	28/10/2015	Stage 2	0
170	21094	GLASNEVIN AVENUE (NW-EA)	D9	Pedestrian Crossing	To review the Pedestrian Crossings at the junction of Glasnevin Avenue/Collins Avenue/Ballymun Road.	28/10/2015	Stage 2	0
171	21096	ALBERT COLLEGE PARK (NW-EA)	D9	Double Yellow Lines	at the junction of Collins Avenue Extension.	28/10/2015	Stage 2	0
172	21097	OLD FINGLAS ROAD (NW-EA)	D11	School Warden	at St. Mary's Faith Secondary School.	28/10/2015	Stage 2	0
173	21100	SAINT PAPPIN ROAD (NW-EA)	D11	Parking Prohibition	at the western junction of Dean Swift Road and St. Pappin's Road.	28/10/2015	Stage 2	0
174	21107	OLD CABRA ROAD (NW-EA)	D7	Traffic Calming	To review the traffic calming measures on the road.	27/10/2015	Stage 2	0
175	21122	GLENBEIGH ROAD (NW-EA)	D7	Double Yellow Lines	at the junction of Old Cabra Road.	28/10/2015	Stage 4	0
176	21181	OLD FINGLAS ROAD (NW-EA)	D11	Pedestrian Crossing	at the entrance to St. Mary's School.	29/10/2015	Stage 2	2
177	27737	DRUMCONDRA ROAD UPPER (NW-EA)	D1		on Drumcondra Road Upper at the junction with The Village.	17/11/2015	Stage 2	0
178	27740	YELLOW ROAD (NW-EA)	D9	Stop Sign	on Yellow Road at the junction with The Thatch Road. Follow on request for info - 01/07/16 acknowledged.	17/11/2015	Stage 2	0
179	27741	SANTRY AVENUE (NW-EA)	D9	Traffic Lights	at the junction of Santry Avenue and Forrestwood Estate.	17/11/2015	Stage 2	0

Item	Ref	Road	Post-code	Topic	Request Description	Date Rec'd	SR Status	No. Secondary Requests
180	27748	GLASAREE ROAD (NW-EA)	D11	Children Crossing Sign	Requesting 'Children at Play sign' be erected on Glasaree Road.	09/11/2015	Stage 4	0
181	27754	BELCLARE AVENUE (NW-EA)	D11	Traffic Calming	at No. 13.	10/11/2015	Stage 2	0
182	27761	CREMORE DRIVE (NW-EA)	D11	Caution Children Sign	Request for Caution children crossing sign on above road	11/11/2015	Stage 4	0
183	27780	PROSPECT WAY (NW-EA)	D9	Bus Lane	Relocate the Bus Lane to the middle lane.	10/11/2015	Stage 2	0
184	27825	RIVER ROAD (NW-EA)	D15	Double Yellow Lines	on the bend.	12/11/2015	Stage 2	0
185	27866	DRUMCLIFFE ROAD (NW-EA)	D7	Caution Children Sign	Request for Children Crossing sign at Drumcliffe swale	13/11/2015	Stage 4	2
186	27921	FINGLAS ROAD (NW-EA)	D11	Electric Car Bay	Finglas road north of junction with Towerview Cottages, opposite cemetery, the 2nd and 3rd spaces.	19/11/2015	Stage 2	0
187	28005	PROSPECT ROAD (NW-EA)	D9	Yellow Box	on Prospect Road/Finglas Road, having crossed from Lindsay Road.	23/11/2015	Stage 2	1
188	28007	SHANLISS GROVE (NW-EA)	D11	Children Crossing Sign	at entrance near junction with Shanliss Avenue.	17/11/2015	Stage 4	0
189	28133	BOTANIC ROAD (NW-EA)	D9	No Right Turn	from Botanic Avenue onto St. Mobhi Road, during evening peak hours.	26/11/2015	Stage 2	0
190	28152	HOME FARM ROAD (NW-EA)	D9	Loading Bay	outside Homepharm Pharmacy, No. 45a.	24/11/2015	Stage 2	0
191	28154	HOME FARM ROAD (NW-EA)	D9	Disabled Parking Bay (General)	outside Homepharm Pharmacy, No. 45a.	24/11/2015	Stage 2	3
192	28158	MCKEE AVENUE (NW-EA)	D11	Double Yellow Lines (Extend)	on either side of the entrance to Heath Square.	26/11/2015	Stage 2	0

Item	Ref	Road	Post-code	Topic	Request Description	Date Rec'd	SR Status	No. Secondary Requests
193	28197	CONYNGHAM ROAD (NW-EA)	D8	Parking Prohibition	and rescindment of Pay and Display Parking along Longmeadow Apartments.	30/11/2015	Stage 2	1
194	28341	LINDSAY GROVE (NW-EA)	D9	Parking Prohibition	at the Prospect Road, end of the road.	17/11/2015	Stage 2	0
195	28353	NAVAN ROAD (NW-EA)	D7	Pedestrian Crossing	at the Halfway House.	07/12/2015	Stage 4	0
196	28367	GROVE PARK CRESCENT (NW-EA)	D10	Speed Ramps	on the road.	15/12/2015	Stage 2	0
197	28368	GROVE PARK DRIVE (NW-EA)	D11	Speed Ramps	on the road.	15/12/2015	Stage 2	0
198	28369	SHANOWEN CRESCENT (NW-EA)	D9	Parking Prohibition	in the cul-de-sac.	15/12/2015	Stage 2	0
199	28370	GALLAUN ROAD (NW-EA)	D11	Stop Sign	Stop/Yield sign at the back of Poppintree Sports Complex and Gallaun Road.	15/12/2015	Stage 2	0
200	28374	GLASNEVIN AVENUE (NW-EA)	D9	Continuous White Line	from the junction with Ballymun Road as far as 30/32.	15/12/2015	Stage 2	0
201	28375	LORCAN AVENUE (NW-EA)	D9	Double Yellow Lines	at the junction of Lorcan Avenue and Lorcan Park.	15/12/2015	Stage 2	0
202	28376	LORCAN AVENUE (NW-EA)	D9	Yield Sign	at the junction of Lorcan Avenue and Lorcan Park.	15/12/2015	Stage 2	0
203	28382	KILSHANE ROAD (NW-EA)	D11	Traffic Calming	on the road, adjacent to No. 11.	07/12/2015	Stage 2	1
204	28419	FINGLAS ROAD (NW-EA)	D11	Pedestrian Crossing	Pedestrian Crossing/improve traffic flow at Finglas Road roundabout and Finglas Village junction.	15/12/2015	Stage 2	0
205	28517	GLENTIES PARK (NW-EA)	D11	Pedestrian Crossing	On Glenties Park at Cardiffsbridge Road junction.	15/12/2015	Stage 2	0
206	28632	SHANLISS ROAD (NW-EA)	D9	Traffic Calming		11/01/2016	Stage 2	1

Item	Ref	Road	Post-code	Topic	Request Description	Date Rec'd	SR Status	No. Secondary Requests
207	28633	BALBUTCHER LANE (NW-EA)	D11	Traffic Calming	from the old Shopping Centre to Poppintree.	11/01/2016	Stage 2	0
208	28729	DALCASSIAN DOWNS (NW-EA)	D11	Double Yellow Lines	and rescindment of Pay and Display and Permit Parking opposite Nos. 11-14.	07/01/2016	Stage 2	0
209	28752	BOTANIC ROAD NW-EA)	D9	Traffic Lights	To move the traffic lights on Botanic Road to just before the Lindsay Road junction.	18/11/2015	Stage 2	0
210	28753	BOTANIC ROAD NW-EA)	D9	Speed Ramps	on Botanic Road just before the Lindsay Road junction.	18/11/2015	Stage 2	0
211	28793	VALLEY PARK ROAD (NW-EA)	D7	Children Crossing Sign	on the road.	19/01/2016	Stage 4	0
212	28795	COLLINS AVENUE (NW-EA)	D9	Engineer Query	To review of the junction turning left from Collins Avenue West onto Swords Road.	11/01/2016	Stage 2	0
213	28809	ASHINGTON AVENUE (NW-EA)	D7	Pedestrian Crossing	on the road.	19/01/2016	Stage 2	0
214	28815	BLACKHORSE AVENUE (NW-EA)	D7	Parking Prohibition	various as part of Blackhorse Avenue Scheme.	12/01/2016	Stage 5	1
215	28816	DALCASSIAN DOWNS (NW-EA)	D11	Pay & Display & Permit Parking	Request to review the Pay and Display and Permit Parking opposite Nos. 12-14.	11/01/2016	Stage 2	0
216	29011	SHANDON PARK (NW-EA)	D7	Double Yellow Lines (Extend)	from the Shandon Gardens junction.	18/01/2016	Stage 2	-1
217	29016	WOODHAZEL CLOSE (NW-EA)	D9	Parking Prohibition	Parking prohibitions for Woodhazel Close, Ballymun.	16/01/2016	Stage 2	0
218	29049	KEMPTON WAY (NW-EA)	D7	Double Yellow Lines (Extend)	on Kempton Way.	19/01/2016	Stage 2	0

Item	Ref	Road	Post-code	Topic	Request Description	Date Rec'd	SR Status	No. Secondary Requests
219	29062	BOTANIC AVENUE (NW-EA)	D9	Disabled Parking Bay (Rescind Residential)	outside No. 88 and replace with Pay and Display and Permit Parking.	20/01/2016	Stage 2	0
220	29156	LEINSTER STREET NORTH (NW-EA)	D7	Double Yellow Lines	At No. 1, from the pay and display and permit parking to the junction of the laneway.	28/01/2016	Stage 2	0
221	29162	PINE HURST (NW-EA)	D7	Yellow Box	east side of Ratoath Rd, at entrance to Pinehurst Estate.	28/01/2016	Stage 2	1
222	29208	SWORDS ROAD (NW-EA)	D9	No Left Turn	from Swords Road onto Collins Avenue.	01/02/2016	Stage 2	0
223	29302	MARLBOROUGH MEWS (NW-EA)	D7	Parking Prohibition	on the road.	01/02/2016	Stage 2	0
224	29372	DUNARD ROAD (NW-EA)	D7	Double Yellow Lines	DYs for Dunard Rd, close to Tesco's, on the corners heading into the cul-de-sac at Nos. 78 & 50.	04/02/2016	Stage 2	0
225	29410	CONNAUGHT STREET (NW-EA)	D7	Double Yellow Lines	Request for double yellow lines on laneway at rear of above roads.	05/02/2016	Stage 2	0
226	29432	PINEWOOD AVENUE (NW-EA)	D11	Speed Ramps	outside 25/27	16/02/2016	Stage 2	0
227	29524	LARKHILL ROAD (NW-EA)	D9	Speed Ramps		17/02/2016	Stage 2	0
228	29527	BALLYMUN ROAD (NW-EA)	D11	Yellow Box	Yellow box at above junction	09/02/2016	Stage 2	0
229	29837	RATOATH ROAD (NW-EA)	D7	Parking Prohibition	Parking restrictions outside no.287 Ratoath Road	19/02/2016	Stage 2	0
230	29848	DALCASSIAN DOWNS (NW-EA)	D11	Double Yellow Lines	Double yellow lines outside 63 Dalcassian Downs	22/02/2016	Stage 1	0
231	29882	SHANTALLA DRIVE (NW-EA)	D9	Speed Ramps	Speed ramps on the road	23/02/2016	Stage 2	0

Item	Ref	Road	Post-code	Topic	Request Description	Date Rec'd	SR Status	No. Secondary Requests
232	29965	SAINT HELENA'S ROAD (NW-EA)	D11	Double Yellow Lines	from the junction of St. Helena's Drive to the rear entrance to Tesco Clearwater.	26/02/2016	Stage 2	0
233	29969	TOLKA VALLEY ROAD (NW-EA)	D11	Pedestrian Crossing	for safe crossing for disabled people to cross the disabled entrance to Tolka Valley Park.	29/02/2016	Stage 2	0
234	30002	BALLYGALL ROAD WEST (NW-EA)	D11	Yellow Box	Request for yellow box at above junction.	29/02/2016	Stage 2	0
235	30003	DALCASSIAN DOWNS (NW-EA)	D11	Double Yellow Lines	outside the houses.	29/02/2016	Stage 2	0
236	30046	SAINT PATRICK'S PARADE (NW-EA)	D9	Pay & Display & Permit Parking	on the road, from St. Patrick's Road to St. Columba's Road Upper.	02/03/2016	Stage 2	1
237	30063	NORE ROAD (NW-EA)	D11	Double Yellow Lines	Double yellow lines on above road outside SPACE SELF STORAGE premises	03/03/2016	Stage 2	0
238	30098	COLLINS AVENUE (NW-EA)	D9	Double Yellow Lines (Extend)	from the junction of The Thatch Road.	04/03/2016	Stage 2	0
239	30099	GRIFFITH AVENUE (NW-EA)	D11	Yellow Box	at the junction of Ballygall Road East.	04/03/2016	Stage 2	0
240	30111	FITZMAURICE ROAD (NW-EA)	D11	Pedestrian Crossing	outside the Credit Union	04/03/2016	Stage 2	2
241	30128	COLLINS AVENUE (NW-EA)	D9	Double Yellow Lines	at the turning circle at No. 451.	07/03/2016	Stage 4	2
242	30178	ALBERT COLLEGE PARK (NW-EA)	D9	Single Yellow Line	outside Nos. 12A – 12C.	08/03/2016	Stage 2	2
243	30232	GENERAL	D11	Children Crossing Sign	on Scribblestown Lane.	15/03/2016	Stage 4	0
244	30260	LARKHILL ROAD (NW-EA)	D9	One-Way System	Weekdays, at school collection and drop off times.	10/03/2016	Stage 2	0
245	30313	SAINT PAPPIN ROAD (NW-EA)	D11	Traffic Lights	at the junction of Stormanstown Road.	15/03/2016	Stage 2	0

Item	Ref	Road	Post-code	Topic	Request Description	Date Rec'd	SR Status	No. Secondary Requests
246	30366	SAINT JOSEPH'S WAY (NW-EA)	D11	Traffic Calming	Ramps or traffic calming	18/03/2016	Stage 2	0
247	30426	SHANDON ROAD (NW-EA)	D7	Pay & Display Parking (extension of area)	Extension of parking area	22/03/2016	Stage 2	0
248	30540	OWENSILLA TERRACE (NW-EA)	D11	Disabled Parking Bay (Residential)	at No. 6.	31/03/2016	Stage 5	0
249	30630	SHANOWEN ROAD (NW-EA)	D9	Double Yellow Lines	on either side of the entrance to Shanowen Hall Student Residence.	07/04/2016	Stage 2	0
250	30638	HOLLYBANK ROAD (NW-EA)	D9	Disabled Parking Bay (Residential)	Outside No. 72. Pay and Display and Permit Parking will have to be rescinded.	08/04/2016	Stage 5	0
251	30685	CEDARWOOD PARK (NW-EA)	D11	Children Crossing Sign	on the road.	19/04/2016	Stage 4	0
252	30686	BALBUTCHER LANE (NW-EA)	D11	Traffic Calming	beside the new RapiD built homes at Baile Na Laochra	19/04/2016	Stage 2	0
253	30708	WELLMOUNT ROAD (NW-EA)	D11	Pay & Display Parking	on the road N2 junction end.	19/04/2016	Stage 2	0
254	30746	SPIRE VIEW (NW-EA)	D7	Children Crossing Sign	on the road	13/04/2016	Stage 4	1
255	30768	DEAN SWIFT ROAD (NW-EA)	D11	Children Crossing Sign	on the road.	12/04/2016	Stage 4	0
256	30807	MARLBOROUGH ROAD (NW-EA)	D7	Pay & Display & Permit Parking	on the road.	14/04/2016	Stage 2	0
257	30826	BALBUTCHER LANE (NW-EA)	D11	Pedestrian Crossing	At Baile Na Laochra (Modular homes site)	16/04/2016	Stage 2	0
258	30830	SHANLISS WAY (NW-EA)	D11	Speed Ramps	between the Santry Lane end and the pedestrian entrance to Ballymun Estate.	16/04/2016	Stage 2	0

Item	Ref	Road	Post-code	Topic	Request Description	Date Rec'd	SR Status	No. Secondary Requests
259	30870	CRANOGUE ROAD (NW-EA)	D11	Yield Sign	at the junction of Cranogue Terrace.	19/04/2016	Stage 2	0
260	30931	SHANTALLA DRIVE (NW-EA)	D9	Disabled Parking Bay (Residential)	Extension of the disabled parking bay outside No. 8.	07/04/2016	Stage 4	0
261	30950	POPPINTREE CRESCENT (NW-EA)	D11	Traffic Calming	on the road at above location	22/04/2016	Stage 2	0
262	30993	RATHLIN ROAD (NW-EA)	D9	Double Yellow Lines	on the road opposite the entrance to 400 Griffith Avenue	25/04/2016	Stage 2	0
263	31003	VIOLET HILL DRIVE (NW-EA)	D11	Children Crossing Sign	at entrance to the Estate.	25/04/2016	Stage 4	0
264	31017	BARRY AVENUE (NW-EA)	D11	School Ahead Sign	on the road	26/04/2016	Stage 2	0
265	31113	ALBERT COLLEGE PARK (NW-EA)	D9	Continuous White Line	(or Double Yellow Lines) <u>on the two bends.</u>	29/04/2016	Stage 2	2
266	31157	HAMPSTEAD COURT (NW-EA)	D9	Double Yellow Lines (Extend)	Request for extension of DYL's outside no 42, location is opposite the Community Centre, at entrance to apartments.	05/05/2016	Stage 2	0
267	31200	BALLYGALL ROAD WEST (NW-EA)	D11	Double Yellow Lines (Extend)	at the junction of Ballygall Road West and Main Street Finglas.	09/05/2016	Stage 2	0
268	31201	ABBOTSTOWN ROAD (NW-EA)	D11	Traffic Calming	on the road.	09/05/2016	Stage 2	1
269	31206	ALBERT COLLEGE PARK (NW-EA)	D9	Double Yellow Lines	on one side of the road.	17/05/2016	Stage 2	0
270	31209	WALNUT LAWN (NW-EA)	D9	Double Yellow Lines	opposite No. 11.	17/05/2016	Stage 2	0
271	31210	CABRA ROAD (NW-EA)	D7	Yellow Box	at the junction of Cabra Road and Dowth Avenue.	17/05/2016	Stage 2	0
272	31211	WESTWOOD ROAD (NW-EA)	D11	Children Crossing Sign	at the entrance to Westwood Road from Ratoath Road.	17/05/2016	Stage 4	0

Item	Ref	Road	Post-code	Topic	Request Description	Date Rec'd	SR Status	No. Secondary Requests
273	31216	BALBUTCHER LANE (NW-EA)	D11	Yellow Box	at the junction of Carton Drive and Balbuthcer Lane.	17/05/2016	Stage 2	0
274	31257	RATOATH ROAD (NW-EA)	D7	Bus Stop Marking	at Dublin Bus No. 7027.	06/05/2016	Stage 2	0
275	31312	MILLMOUNT VILLAS (NW-EA)	D9	Double Yellow Lines	On Millmount Villas across the garage entrance to No. 48 Millmount Avenue.	12/05/2016	Stage 4	0
276	31350	SHANTALLA ROAD (NW-EA)	D9	Stop Sign	at the roundabout at the junction of Shantalla Road and Swords Road.	09/05/2016	Stage 2	0
277	31354	ALBERT COLLEGE DRIVE (NW-EA)	D9	Double Yellow Lines	at Albert College Court.	09/05/2016	Stage 2	0
278	31364	MAGENTA CRESCENT (NW-EA)	D9	Traffic Calming	traffic calming measures at the entrance	16/05/2016	Stage 2	0
279	31378	SAINT CLEMENTS ROAD (NW-EA)	D9	Double Yellow Lines (Rescind)	from outside No. 1.	17/05/2016	Stage 2	0
280	31415	FAUSSAGH AVENUE (NW-EA)	D7	Parking Prohibition	on the road.	17/05/2016	Stage 5	0
281	31514	SHANOWEN ROAD (NW-EA)	D9	Yellow Box	at the entrance to Shanowen Hall Student Residence	07/04/2016	Stage 2	0
282	31555	CABRA ROAD (NW-EA)	D7	Double Yellow Lines	across entrance to property No. 123	25/05/2016	Stage 2	0
283	31715	SHANOWEN ROAD (NW-EA)	D9		on above junction	31/05/2016	Stage 2	0
284	31717	SHANOWEN CRESCENT (NW-EA)	D9	Double Yellow Lines	at the entrance	31/05/2016	Stage 2	0
285	31760	BALLYGALL PARADE (NW-EA)	D9	Speed Ramps	on above road	03/06/2016	Stage 2	0
286	31827	LORCAN ROAD (NW-EA)	D9	Children Crossing Sign	on above road	08/06/2016	Stage 4	0
287	31910	BALLYMUN ROAD (NW-EA)	D11	Double Yellow Lines	between house number 18 and 20	10/06/2016	Stage 2	0

Item	Ref	Road	Post-code	Topic	Request Description	Date Rec'd	SR Status	No. Secondary Requests
288	32027	NAVAN ROAD (NW-EA)	D7	Bus Lane	Bus Time Improvement Sheme including Bus Lane between Skreen Road and Nephin Road and No Right Turn from Navan Road onto Skreen Road.	16/06/2016	Stage 5	0
289	32052	MILLBOURNE AVENUE (NW-EA)	D9	Pay & Display & Permit Parking	change stat from nose to kerb to parallel parking	16/06/2016	Stage 5	0
290	32074	SHANOWEN ROAD (NW-EA)	D9	Double Yellow Lines	at Shanowen Hall Apartments.	20/06/2016	Stage 2	0
291	32108	POPPINTREE CRESCENT (NW-EA)	D11	Traffic Calming	on Poppintree Crescent and Belclare Avenue.	13/06/2016	Stage 2	0
292	32113	COOLOCK LANE (NW-EA)	D9	Right Turn Filter Light	from Coolock Lane into Oarkpark Estate.	13/06/2016	Stage 4	0
293	32174	CHURCH AVENUE (NW-EA)	D9	Parking Prohibition	at St Mobhis Church, Church Avenue, Ballymun.	21/06/2016	Stage 2	0
294	32352	DRUMCONDRA ROAD UPPER (NW-EA)	D9	Double Yellow Lines	Outside The Nest Creche 27 Upper Drumcondra Rd	27/06/2016	Stage 2	0
295	32356	WELLMOUNT ROAD (NW-EA)	D11		Request to review vehicle entrance to St Michaels School in respect of approaching cyclists.	28/06/2016	Stage 2	0
296	32375	SAINT ITA'S ROAD (NW-EA)	D9	Disabled Parking Bay (Residential)	outside No.14	29/06/2016	Stage 2	0
297	32440	SHANDON PARK (NW-EA)	D7	Double Yellow Lines	Request for DYL's outside 114 shandon Park (request also in for repainting of existing ones at side of house SR 32438)	01/07/2016	Stage 2	0

Item	Ref	Road	Post-code	Topic	Request Description	Date Rec'd	SR Status	No. Secondary Requests
298	32454	LEIX ROAD (NW-EA)	D7	Engineer Query	Request for engineer to look at putting rush hour restrictions at the above area, and also for engineer to put plans for increased parking into the area for when the LUAS station opens.	04/07/2016	Stage 2	0
299	32455	DOWTH AVENUE (NW-EA)	D7	Parking Prohibition	Request for parking restrictions at above road due to issues for the local residents as a result of illegal parking, and no parking restrictions.	04/07/2016	Stage 2	1
300	32458	DOWTH AVENUE (NW-EA)	D7	Speed Ramps	Request for speed ramps for above road as cars using it as a rat run.	04/07/2016	Stage 2	0
301	32523	MARLBOROUGH ROAD (NW-EA)	D7	Continuous White Line (Rescind)	on Marlborough Road at junction with North Circular Road	05/07/2016	Stage 2	0
302	32555	CREMORE HEIGHTS (NW-EA)	D11	Double Yellow Lines	at 1-29 on the church side of the road.	19/07/2016	Stage 2	0
303	32578	ARRAN ROAD (NW-EA)	D9	Disabled Parking Bay (Residential)	outside No. 28.	07/07/2016	Stage 2	0
304	32668	KEMPTON AVENUE (NW-EA)	D7	Double Yellow Lines	in the estate	12/07/2016	Stage 2	1
305	32696	SHANOWEN ROAD (NW-EA)	D9	Double Yellow Lines	Outside number 190	13/07/2016	Stage 2	0
306	32698	HOME FARM PARK (NW-EA)	D9	Double Yellow Lines	Double yellow lines at entrance to Home Farm Park	13/07/2016	Stage 2	1
307	32796	FLEMING ROAD (NW-EA)	D9	Double Yellow Lines	at top and bottom of road as cars park too close to junction.	18/07/2016	Stage 2	0

Item	Ref	Road	Post-code	Topic	Request Description	Date Rec'd	SR Status	No. Secondary Requests
308	32986	PROSPECT SQUARE (NW-EA)	D9	Double Yellow Lines	Committee requests that DYLS be marked around bend of Prospect Sq. and St. Teresa Road	28/07/2016	Stage 2	2
309	33054	SWORDS ROAD (NW-EA)	D9	Pedestrian Crossing	at Comet Pub	28/07/2016	Stage 2	0
310	33058	ANNALY ROAD (NW-EA)	D7	Double Yellow Lines	request DYLS from stop sign towards his house	29/07/2016	Stage 2	0
311	33081	GLASANAON ROAD (NW-EA)	D11	Double Yellow Lines	above road	02/08/2016	Stage 2	0
312	33149	WELLMOUNT ROAD (NW-EA)	D11	Pedestrian Crossing	Request for pedestrian crossing	04/08/2016	Stage 2	0
313	33153	TOLKA COTTAGES (NW-EA)	D11	Disabled Parking Bay (Residential)	opposite property No. 12.	08/08/2016	Stage 2	0
314	33281	IONA ROAD (NW-EA)	D11	Double Yellow Lines	request for DYLS outside St. Columba's NS	16/08/2016	Stage 2	0
315	33282	SWORDS ROAD (NW-EA)	D9	Pedestrian Crossing	Extra crossing.	16/08/2016	Stage 2	0
316	33309	SWILLY ROAD (NW-EA)	D7	Traffic Calming	residents of above roads would like to see some kind of traffic measure at junction	17/08/2016	Stage 2	0
317	33310	BALBUTCHER LANE (NW-EA)	D11		request for traffic calming measures at corner of above roads	17/08/2016	Stage 2	0
318	33312	KINVARA AVENUE (NW-EA)	D3	Right Turn Filter Light	from Kinvara Avenue, see comments on previous SR2010.	17/08/2016	Stage 2	0
319	33325	CHARLEVILLE ROAD (NW-EA)	D7	Double Yellow Lines	at corner of Charville Rd turning on to Cabra Rd.	18/08/2016	Stage 2	3
320	33343	CHURCH AVENUE (NW-EA)	D9	Double Yellow Lines	DYLS for Church Avenue, between 11 Church Ave and 2 Ballymun Rd.	18/08/2016	Stage 2	0

Item	Ref	Road	Post-code	Topic	Request Description	Date Rec'd	SR Status	No. Secondary Requests
321	33368	CABRA ROAD (NW-EA)	D7	Disabled Parking Bay (General)	in the vicinity of St. Peter's Avenue.	24/08/2016	Stage 5	0
322	33459	NAVAN ROAD (NW-EA)	D7	Yellow Box	at bus stop 1660 outbound.	30/08/2016	Stage 2	0
323	33466	MILLBOURNE AVENUE (NW-EA)	D9	Disabled Parking Bay (General)	Request to relocate a general disabled parking bay from outside the library to outside the health centre.	30/08/2016	Stage 2	0
324	33648	KINVARA PARK (NW-EA)	D7	Pay & Display Parking	at the parking area at the shops, Nos. 37-43.	06/09/2016	Stage 2	0
325	33681	MAREWOOD CRESCENT (NW-EA)		Speed Cushions	Need higher ramps to slow down cars.	09/09/2016	Stage 2	0
326	33699	GATEWAY MEWS (NW-EA)	D17	Double Yellow Lines	at entrance to the road.	20/09/2016	Stage 2	0
327	33718	GLASANAON ROAD (NW-EA)	D11	School Warden	at Geal Scoil Ui Earcain.	12/09/2016	Stage 4	0
328	33719	GLASANAON ROAD (NW-EA)	D11	School Warden Crossing Box	at the main entrance to Gael Scoil Ui Earcain.	12/09/2016	Stage 2	0
329	33720	GLASANAON ROAD (NW-EA)	D11	Double Yellow Lines	at the junction of Glasanaon Road and Glasanaon Park.	12/09/2016	Stage 4	0
330	33723	BEAUMONT ROAD (NW-EA)	D5	Filter Light	for turning right and left to go into Beaumont Hospital from Beaumont Road.	12/09/2016	Stage 2	0
331	33733	MILLMOUNT AVENUE (NW-EA)	D9	Pedestrian Crossing	Request for above at Millmount House on the Fagans side of the road!	09/09/2016	Stage 2	0
332	33735	GRIFFITH AVENUE (NW-EA)	D9	Pedestrian Crossing	Request for another ped crossing south of the junction of Griffith Avenue and Drumcondra Road Upper.	13/09/2016	Stage 2	0

Item	Ref	Road	Post-code	Topic	Request Description	Date Rec'd	SR Status	No. Secondary Requests
333	33783	VIOLET HILL DRIVE (NW-EA)	D11	Double Yellow Lines	request for DYLS	14/09/2016	Stage 2	0
334	33815	BALLYMUN ROAD (NW-EA)	D11	Yellow Box	at the junction of St. Pappin Road.	12/09/2016	Stage 4	0
335	33819	SHANTALLA ROAD (NW-EA)	D9	Pedestrian Crossing	request for pedestrian crossings on the Shantall Road Bridge at the top of the bridge and at the bollards on the Shantalla Road end.	20/09/2016	Stage 2	0
336	33853	CARTON ROAD (NW-EA)		Speed Ramps	on above road 1-16	20/09/2016	Stage 2	0
337	33854	BALLYGALL CRESCENT (NW-EA)	D11	Speed Ramps	on above road	20/09/2016	Stage 2	0
338	33881	NAVAN ROAD (NW-EA)	D7	Traffic Calming	and Flashing Speed Signs (from Cabra Cross to Ashtown).	15/09/2016	Stage 2	0
339	33899	IONA VILLAS (NW-EA)	D9	Double Yellow Lines	At entrance to Iona Villas on opposite side to existing lines	16/09/2016	Stage 2	0
340	33992	NORTH ROAD (NW-EA)	D11	Double Yellow Lines	outside gate of Brookfield Court Senior Citizens	21/09/2016	Stage 2	0
341	34155	NAVAN ROAD (NW-EA)	D7	Traffic Calming	Traffic calming measures for Navan Rd, particularly at entrance to Darling Estate.	04/10/2016	Stage 2	0
342	34189	FAUSSAGH ROAD (NW-EA)	D7	Pedestrian Crossing	at the Liam Whelan bridge.	05/10/2016	Stage 4	0
343	34207	WHITEACRE CRESCENT (NW-EA)	D11	Traffic Calming	on the road.	18/10/2016	Stage 2	0
344	34444	SHANOWEN ROAD (NW-EA)	D9	Pedestrian Crossing	Opposite the Garda station	10/10/2016	Stage 2	0
345	34579	SHANOWEN ROAD (NW-EA)	D9	Pedestrian Crossing	at Cocoon Crèche, Block F, Milners Square.	17/10/2016	Stage 2	0
346	34582	HAMPSTEAD AVENUE (NW-EA)	D9	Double Yellow Lines	on the road.	17/10/2016	Stage 2	0

Item	Ref	Road	Post-code	Topic	Request Description	Date Rec'd	SR Status	No. Secondary Requests
347	34645	CLARE ROAD (NW-EA)	D9	One-Way System	Request for above roads to be made one-way	19/10/2016	Stage 2	0
348	34650	FERNDALE AVENUE (NW-EA)	D11	One-Way System	in front of Mother of Divine Grace Primary School.	24/10/2016	Stage 4	1
349	34652	SHANOWEN CRESCENT (NW-EA)	D9	Single Yellow Line	on one side of the section of Shanowen Crescent coming in from Shanowen Road	20/10/2016	Stage 2	0
350	34654	OAKPARK AVENUE (NW-EA)	D9	Double Yellow Lines	from the entrance to Oak Park estate at Coolock Lane to the entrance to the Chapel of Blessed Margaret Ball, along east side of the avenue.	20/10/2016	Stage 2	1
351	34675	CRAWFORD AVENUE (NW-EA)	D9	Double Yellow Lines	on either side of the entrance to St.Columba's Girls National School.	24/10/2016	Stage 2	0
352	34787	MELLOWES PARK (NW-EA)	D11	Parking Prohibition	Problem with people parking across house driveways .	28/10/2016	Stage 2	0
353	34817	BOTANIC VILLAS (NW-EA)	D9	Pay & Display & Permit Parking (change of hours)	for extension of hours until midnight and to include Sundays.	02/11/2016	Stage 2	0
354	34829	RATOATH ROAD (NW-EA)	D7	Speed Ramps	on Ratoath Road between Westwood and Dunsink Lane.	15/11/2016	Stage 1	0
355	34855	SAINT MOBHI BOITHIRIN (NW-EA)	D9	Double Yellow Lines (Rescind)	Remove DYLS in front of 1 Mobhi Mews.	07/11/2016	Stage 2	0
356	34888	SAINT DAVID'S TERRACE (NW-EA)	D9	Double Yellow Lines	laneway located off St. David's Terrace, Glasnevin	08/11/2016	Stage 2	0
357	34969	ABBOTSTOWN AVENUE (NW-EA)	D11	Speed Ramps	between 39 and 63 Abbotstown Avenue.	15/11/2016	Stage 1	0

Item	Ref	Road	Post-code	Topic	Request Description	Date Rec'd	SR Status	No. Secondary Requests
358	34971	DRUMCLIFFE ROAD (NW-EA)	D7	Traffic Calming	on the road.	15/11/2016	Stage 1	0
359	34972	HOLLYBANK ROAD (NW-EA)	D9	Electric Car Bay	at the charger.	15/11/2016	Stage 1	0
360	35013	CRAWFORD AVENUE (NW-EA)	D9	Disabled Parking Bay (Residential)	outside No. 14. Pay and Display and Permit Parking will have to be rescinded.	11/11/2016	Stage 2	0
361	35047	CLARE ROAD (NW-EA)	D9	Stop Sign	Stop signs on above roads. Also Lambay and Rathlin Roads.	01/11/2016	Stage 2	0
362	35066	OLDTOWN AVENUE (NW-EA)	D9	Double Yellow Lines	Parking on corner of Oltown Avenue, Santry blocking access for bin trucks and causing visual obstruction. Resident has requested Double Yellow Lines just on corners.	15/11/2016	Stage 1	0
363	35067	BANTRY ROAD (NW-EA)	D9	Disabled Parking Bay (Residential)	outside No. 35.	15/11/2016	Stage 1	0
364	35084	BLACKHORSE AVENUE (NW-EA)	D7	Pay & Display & Permit Parking	at Nos. 1 to 21, St. David's Terrace.	15/11/2016	Stage 2	0
365	35174	LEIX ROAD (NW-EA)	D7	Parking Prohibition	Drainage requests parking prohibition between No.s 12 & 16 to facilitate installation of pump by	03/11/2016	Stage 4	0
366	35305	CARTON TERRACE (NW-EA)	D11	Traffic Calming	Woman phoned complaining about speeding traffic on above road. Wants traffic calming measures put in place ie signs etc	30/11/2016	Stage 1	0
367	35329	SHANOWEN AVENUE (NW-EA)	D9	Yellow Box (Extend)	Extend DYL past ramp to the vehicular entrance gate of 688 Collins avenue ext	28/11/2016	Stage 1	0

Item	Ref	Road	Post-code	Topic	Request Description	Date Rec'd	SR Status	No. Secondary Requests
368	35366	BEAUMONT GROVE (NW-EA)	D9	Pedestrian Crossing	on the four arms of the junction	05/12/2016	Stage 4	0
369	35379	BALLYMUN ROAD (NW-EA)	D9	Pay & Display & Permit Parking	on the section of road between Griffith Avenue and Old Finglas Road.	06/12/2016	Stage 2	0
370	35420	HILLCREST PARK (NW-EA)	D11	One-Way System	on Hillcrest Park.	06/12/2016	Stage 1	0
371	6328	RIVER ROAD (NW-EA)	D15	Speed Ramps	additional Ramp around the corner from Pelletstown Manor.	25/02/2013	Stage 3	6
372	6358	SHANGAN ROAD (NW-EA)	D11	Traffic Lights	At junction of Balbutcher Lane and Balcurriss Road	04/03/2013	Stage 2	3
373	6375	BALBUTCHER LANE (NW-EA)	D11	Traffic Lights	at junction of Sillogue Road.	28/02/2013	Stage 5	0
374	6706	BALCURRIS ROAD (NW-EA)	D11	Pedestrian Refuge Island	At pedestrian lights at rear of Ballymun Shopping Centre facing Plunkett Tower	27/03/2013	Stage 5	0
375	7855	CARRIG ROAD (NW-EA)	D13	Speed Ramps	between Knowth & Druid Court.	26/06/2013	Stage 5	1
376	8263	IONA ROAD (NW-EA)	D9	Traffic Island	Request for traffic island or build out at the junction of Crawford Avenue.	08/08/2013	Stage 5	1
377	8385	CRANOGUE ROAD (NW-EA)	D11	Speed Ramps	Appeal to S.R 6320 - Reps for Ramps on Cranogue Road	19/08/2013	Stage 2	1
378	8665	OLD CABRA ROAD (NW-EA)	D7	Traffic Calming	Request for traffic calming measures at the junction of North Circular Road/Old Cabra Road/Prussia Street, at Hanlon's Corner.	12/09/2013	Stage 2	0

Item	Ref	Road	Post-code	Topic	Request Description	Date Rec'd	SR Status	No. Secondary Requests
379	8673	SAINT PATRICK'S ROAD (NW-EA)	D9	No Left Turn	Request for no left turn from St. Patrick's Road onto Whitworth Road, during morning peak.	12/09/2013	Stage 4	1
380	8810	COULTRY DRIVE (NW-EA)	D9	Speed Ramps	close to No. 27.	07/10/2013	Stage 5	2
381	9683	BALBUTCHER LANE (NW-EA)	D11	Traffic Calming	at its junction with Carton Terrace/Carton Drive.	02/12/2013	Stage 5	0
382	9921	CRAWFORD AVENUE (NW-EA)	D9	Buildout	near the junction of Iona Road.	06/12/2013	Stage 5	0



**The Chairman and Members of
North West Area Committee.**

Meeting: 17th January 2017

Item No: 17

Ballymun Area Office Report

- 1. Community Update**
- 2. Housing/Estate Management**
- 3. Ballymun Economic Development/Town Civic Alliance**
- 4. Safer Ballymun/Drumcondra Glasnevin**

1. Community Update

Social Inclusion

The Ballymun Community Team assisted DePaul in the running of the Christmas Party for residents of local emergency accommodation (22nd December 2-4pm Axis). This was a successful inter-agency event. Work will continue with marginalised groups during 2017.

Environmental

Growing on last year's environmental successes, the Community Team will continue to work with environmental groups in the overall area (Ballymun, Whitehall, Santry, Drumcondra, Glasnevin) and with GAP and the three local community gardens to further revitalise the Ballymun Area.

General

The community team have finalised the paperwork for their part of the community grants process. A meeting to discuss recommendations will take place with local councillors on Monday the 9th January at 5pm in Palace Street.

The Community Team will review their 2016 work and plan for the year ahead. The aim is to include a greater element of developmental support to community groups in 2017 so as to assist residents to play a greater part in their community. As regards community events, it is our aim to encourage more residents to join the Ballymun Festival Steering Committee and become more involved in running events in their own area.

2. Housing/Estate Management Updates

C.C.T.V

Ballymun Community CCTV system has two separate operating systems, one of which is reaching the end of its useful life and requires replacement. This work is being planned at present and it is hoped that the work will begin in early 2017 being phased over a number of months.

Cleansing / Waste Management

Waste Management and the Area Office are continuing to combat illegal dumping at open spaces. These measures include using the C.C.T.V system to monitor and identify those responsible. The Area Office has targeted illegal dumping around Carton, St Margaret's Road and the Shangan area. A number of tenants have been called and warned about their behaviour and a number of successful prosecutions have been obtained by Waste Management in the last month.

Ballymun Rent Assessment Update	
	December 2016
Assessments	144
Permission To Resides	6
Refunds	5

Opening of Accounts	6
Closing of Accounts	3
Front Counter Calls	205
Window Replacements	3

Ballymun Lettings December 2016

Allocation Category	Housing List	Transfer List
Band 1 Priority		
Welfare	8	1
Travellers	3	
Surrendering Larger		3
Medical	7	2
Homeless	14	
Regen		2
Band 2	12	8
Band 3	14	12
Sub Total	58	28
Total Lettings	86	

Estate Management December 2016

No of Anti social complaints per 1997 act Drug Related	39
No of Anti social complaints per 1997 act Not Drug Related	182
No of other Complaints	
Total Complaints	221
No of Anti Social Interviews per 1997 act	92
No of Other Interviews	39
Total Interviews	131
No of Requests for mediation	1
No of Complaints referred to central unit for Action	2
No of Section 20 Evictions	
No of excluding Orders applied for by Tenant	
No of Excluding orders applied for by DCC	
No of surrender of Tenancies due to Anti Social Behaviour	
No of Notice to Quits sent to Central Unit	
No of Court Orders Granted	
No of Appeals / Judicial Reviews Challenges	
No of Warrants executed (Evictions)	

Ballymun Voids

Address	Number	Type	
Ballygall Parade	36	3 Bed	Under Repair
Ballygall Parade	79	2 Bed	Under Repair
Ballygall Parade	87	2 Bed	Under Repair
Carton Road	1	3 Bed	Under Repair
Coultry Drive	29	3 bed	Under Repair
Coultry Drive	96	2 bed	On Offer
Crannogue Road	1a	1 bed	Under Repair
Graigue Court	6	3 bed House	Under Repair
Graigue Court	24	3 bed House	Under Repair
Griffith Road	21	2 bed	Under Repair
Hampton Wood Rd	11	2 Bed	On Offer
Longdale Terrace	36	2 Bed Apt	Under Repair
Marewood Drive	32	1 Bed	Under Repair
Marewood Crescent	64	1 Bed	Under Repair
Shangan Crescent	19	2 Bed	Under Repair
Shangan Avenue	13	1 Bed	Under Repair
Silloge Green	3	1 Bed	Under Repair
Woodhazel Terrace	43	1 Bed	Under Repair
Senior Citizens			
Ard Na Meala	47	OPU	Under Repair
Albert College	4	OPU	Under Repair
Albert College	30	OPU	Under Repair
Burren Court	1, 29,36	OPU	Under Repair
Botanic Avenue	139, 147,137	OPU	Under Repair
Pyrite Refurb			
Sandyhill Terrace	5		
Doon Court	8		
Owensilla	53		
Carton Close	4		
Pyrite Long Term			
Carton Court	12		
Carton Terrace	6		
Carton Road	10		
Owensilla	3		

West Ballymun Update

Silloge Gardens and parts of Carton have been identified for estate enhancement projects for 2017, subject to funding. Estate Management have met with residents from Knowth Court with a view to continuing the painting and estate enhancement programme that has been ongoing in 2015 and 2016. The more established groups are getting ready to review the year and set their targets for 2017 with the help of the Sillogue Neighbourhood Centre facilitators Linda and Val.

Speed ramps have been installed on Carraig Road to reduce speeding. Dublin City Council has engaged a contractor to repair and resurface paving slabs in identified courts. Bollards have also been installed in Cranogue Road as a traffic calming measure. Dublin City Council is working with the residents of Druid Court to identify areas that need public lighting improvements.

East Ballymun Update

Pyrite

The next phase of pyrite works are due to commence at the end of January. All affected families will be relocated temporarily in the surrounding area. It is envisaged that the Carton area pyrite works will last at least one year.

Clean up of leaves

The Cleansing Section and the Public Domain Section in conjunction with the Area Offices have been busy clearing massive amounts of leaves from roads and streets. The Ballymun Office has been encouraging residents to clean up leaves from around their own area by providing essential materials in order to help carry this out. We are also arranging for all blue bags to be collected the following day after clean up. This prevents blocking of drains and leaves accumulating, getting wet and causing slips and falls. There has been excellent resident engagement in Ballymun and surrounding areas. All the trees have been removed from Longdale Terrace and a new planting and replacement programme will commence in the area in the coming weeks.

Future Projects

The local office is surveying the area for future potential projects that will help improve local environment. A number have been identified with willing local participants ie. Coultry Close, Griffith Crescent and Termon Court, some of which have been affected by graffiti, general neglect, and dumping. A number of residents in these estates want to actively engage and make an improvement especially on green spaces and gardens.

Whiteacre Crescent / Shangan Avenue/Longdale

Public Domain and Community Sections in Ballymun linked in with a group in Whiteacre Crescent / Shangan Avenue and helped them to establish an Environmental Working Group. We then engaged GAP to help with a planting project on a green space very near to houses where anti-social issues were occurring. Together with residents, we planted 250 daffodil bulbs and tidied up the green space to hopefully prevent youths continuing to play football and smashing fences with the ball. As a result residents are now looking carry out other improvements in surrounding areas.

Coultry/Shangan/Forestwood

The local office is engaging with new community groups in Shangan, Whiteacre and Coultry which resulted in new neighbourhood initiatives. GAP is engaging locals in projects such as clearing parking bays, tree pits and footpaths. Work on the tree pits in Forestwood and Sallowood is now complete. Residents continue to work to keep these areas tidy, maintain planters and monitor the upkeep of gardens and green spaces also. Most areas now have active resident involvement in keeping the area in good shape.

Dublin City Council has started a program of washing and treating houses in Coultry Terrace and if successful, it is envisaged that this program will be rolled out across the Ballymun area in the coming year, subject to funding.

3. Ballymun Economic Development/Town Civic Alliance

Economic Strategy

The next Economic sub-committee has been arranged for 26th January 2017. AIB has accepted an invitation to join the Economic Committee.

Stimulating Economic Activity

StartUp Ballymun

It is planned to run a further two events under the StartUp Ballymun initiative in 2017. Preliminary discussions have taken place with the LEO in relation to including one of the events as part of the LEO Dublin City Enterprise week in March 2017. AIB have also expressed an interest in supporting the event.

Ballymun4Business (B4b)

The Economic Development Officer will remain on as secretary for the network and part of the steering committee. 2017 will see the official launch of B4b and new website. The steering committee has developed an action plan for the year that will see the network continue to promote businesses in Ballymun, generate foot-fall and support community initiatives.

- B4b held it final meeting of 2016 in the new Rediscovery Centre which was facilitated by Roger Warburton. A number of new members were present at the meeting
- B4b also sponsored 20 food parcels for the Tiglin 'No Bucks Bus'
- The 1st phase of development of the new website commenced in December 2016

B4b is co-funded by DCC and DNWAP.

Enterprise Space

Commercial Office space – In light of the Brexit announcement and increasing demand and decreasing supply of office space in Dublin City, the economic sub-committee discussed the possibility of DCC tendering for expression of interest to develop a vacant site in Ballymun for the development of office space. The Environmental Development Officer will research this further and report back to the Economic Sub-Committee.

Food Enterprise - A number of meetings took place with Food Enterprise Centres in 2016. The Owner/Manager of Newmarket Kitchen in Bray expressed a strong desire to replicate his model in an area such as Ballymun. He is conducting a feasibility study around establishing a food hub in North Dublin. This will be progressed further in 2017

Vacant Neighbourhood Commercial Units – Two units in Coultrey were advertised on Daft which has lead to a number of viewings. There is one expression of interest on Unit D in Coultrey and two expressions of interest on Unit C with more viewings in the pipeline. The unit in Turnpike, Santry Cross and two units in Shangan will become available once the Rediscovery Centre relocates to its new premises in the old Boiler House. Expression of interest will be sought for these units in 2017.

The current status of vacant units is:

Location	Ownership	Status	Comments
Coultrey Unit B	DCC	T&C's offered for a new café	Planning has been approved for a new café in Coultrey.
Coultrey Unit C & D	DCC	Vacant	Expression of interest

			received for Unit D 2 expressions of interest received on Unit C
Turnpike Santry Cross Unit 3	DCC	Vacant	Dog's Aid Planning permission approved
Sillogue, Unit 3	DCC	Vacant	This unit is available for viewing by prospective tenants
Unit 9 & 10 Main St.	Private	For sale (POA)	Tenants (Boyle Sports & Dynasty Chinese) unaffected, 3,154 sq. ft.
Unit 1, Gateway	Private	Vacant	KPM Management co.
Unit 2, Gateway	Private	For sale (€75,000) – sale agreed	Tenant (Miami Sun) 1 year into a 5 year lease, 546 sq. ft.
Santry Cross	Private	For sale ((700k) or rent (70,000)	Core shell with 4 car parking spaces, 7,347 sq. ft.
St. Pappins	Private	For sale	Back up for sale after being sale agreed

Free Wi-Fi for Plaza – All the hardware has been installed and the next phase is the testing and configuration of the line in January 2017. Once live, the next phase is to design a plan around the free Wi-Fi to ensure we maximise its potential.

Civic Alliance Update

The next meeting of the Civic Alliance is scheduled for 9th March 2017. The three Sub Committees will be meeting over the coming weeks.

Shopping Centre – Notice of the Confirmation of the Ballymun Area Compulsory Purchase Order was published on the 8 December 2016. **If there are no objections**, the CPO will become operative in the coming weeks. By the end of January there will be four tenants left in the Shopping Centre. Agreement has been reached with two of the tenants to relocate to the Civic Centre (one relocation is subject to planning permission). The relocations will take a number of months.

Northern Site – A number of parties submitted proposals in relation to the Northern Site on the 2nd November 2016. Terms have been agreed with Lidl. Their draft feasibility plan for the site is as follows:

- One Lidl foodstore – similar to new one in Tallaght.
- 4 retail units. Ranging in size from approximately 73 sq.m. to 620 sq.m.
- 112 student bed accommodation on first, second and third floors.
- Approximately 190 car spaces.

Any development on site will be subject to planning permission so the schedule above may be subject to change.

Housing site – it is proposed to put a site of approximately 1.7 acres at Balbutcher Lane/Cranogue Road on the market in early 2017.

4. Safety Fora Updates

Safer Ballymun

The last Safer Ballymun Meeting of 2016 was held on 13th of December. This meeting was an opportunity to review the events that took place throughout the year. The Gardai gave a report on the crime figures for the previous period and Dublin City Council gave a report. There were light refreshments after the meeting. The next safety meeting will take place on 14th of February at 7pm.

Drumcondra Glasnevin Community Forum

The last meeting for 2016 of this forum took place on December 7th in the Maples Hotel, Drumcondra. The Gardai gave the statistics for the period from the previous meeting and Dublin City Council gave an update on issues that had been reported previously. Mary Taylor gave an overview on the works that had been carried out in the area as part of DCC's discretionary fund. The next meeting will take place on March 29th 2017.

Mary Taylor
Assistant Area Manager



Comhairle Cathrach
Bhaile Átha Cliath
Dublin City Council

Development Department

To the Chairman and Members of
the North West Area Committee

Meeting: 17th January 2017

Item No:

With reference to the proposed disposal of lands at Balcurris Road / Main Street, Ballymun, Dublin 11.

It is proposed to dispose of a site located at Balcurris Road/ Main Street, Ballymun, Dublin 11. This site is part of a brown field site that was once occupied by three blocks of high rise flats which have since been demolished to allow for future development to take place.

Following a tendering process, Lidl Ireland GMBH was selected as the preferred bidder. The subject site is shown outlined in red on Map Index No SM-2016-0494, a copy of which is submitted with this report.

It is therefore proposed to dispose of this site to Lidl Ireland GMBH subject to the following terms and conditions:

1. That the property is located at Balcurris Road/Main Street, Ballymun, Dublin 11 and has an area of approximately 1.23 ha/3 acres, or thereabouts (*area to be confirmed by formal mapping*) and is shown outlined in red on attached Map Index No SM-2016-0494.
2. That the disposal price shall be the sum of €2,400,000 (two million four hundred thousand euro) plus VAT, payable in the following manner:
 - a) 20% upon signing of the Agreement for Lease. A draft Agreement for Lease shall be issued to the proposed purchaser within two (2) weeks of Council approval to the disposal of the site (if approved). The proposed purchaser will endeavour to sign and return the Agreement for Lease in the agreed form to the vendor's Solicitor within fifteen (15) working days of issue;
 - b) Eighty percent (80%) upon grant of leasehold title of the property to the proposed purchaser by the Council.

A 12% p.a. interest rate shall apply to any outstanding sums after they became due under the agreements.

3. That the proposed purchaser is Lidl Ireland GMBH.
4. That the vendor holds full unencumbered registered freehold title in the entire together with full vacant possession. The proposed purchaser's solicitors must be fully satisfied that the vendor has proven good and marketable title to the property.
5. That the disposal is subject to the receipt of satisfactory planning permission in a form acceptable to the proposed purchaser, for a mixed use scheme. The design of the scheme will be generally in accordance with the proposed purchaser's bid dated 2nd November 2016 but subject to any amendments that may be necessary following discussions with the Planning Authority.
6. That the transaction is subject to the proposed purchaser being satisfied with the results of site surveys for the property including, but not limited to, topographical, geotechnical and environmental surveys to be carried out at its own cost. All site survey results shall be known to the purchaser within 6 weeks of the date of final grant of planning permission.
7. That the proposed purchaser will endeavour to lodge a planning application for the proposed scheme of development on the entire property within eight (8) weeks of the Agreement for Lease being signed.
8. That the proposed purchaser shall be permitted to lodge one (1) planning application to the Planning Authority and shall be entitled (without obligation) to lodge a maximum of one (1) planning appeal to An Bord Pleanala, if required, as outlined in the bid proposal, dated 2nd November 2016.
9. That the proposed purchaser will be responsible for all costs in relation to the planning process.
10. That the transaction is subject to the proposed purchaser procuring a Declaratory Order for a liquor licence in respect of that part of the proposed development consisting of a licensed foodstore on terms and with conditions acceptable to the purchaser. The proposed purchaser will require 12 weeks from the date of the satisfactory grant of planning permission for the proposed development to fulfil this condition and shall use reasonable endeavours to procure the Declaratory Order.
11. That the proposed purchaser shall commence works on site within twelve (12) months of the date of final grant of planning permission.
12. That in the event that the conditions at 5, 6, 7 & 10 above are not satisfied, within the time periods stated (subject to such extensions as may be agreed between the parties), the agreements will be rescinded and the deposit paid by the proposed purchaser shall be returned to the proposed purchaser.
13. That the development of the entire property (ie. the approved mixed use scheme) shall be completed at the same time. The proposed purchaser shall complete the development within twenty four (24) months of the conditions at 5, 6 & 10 being satisfied.

14. That in the event that the development has not reached practical completion by the date that is no later than the date that is twenty four (24) months after that the conditions at 5, 6 & 10 have been satisfied (subject always to such extensions of time as may apply where delays are due to reasons outside of the proposed purchaser's control and/or due to the occurrence of force majeure events and/or any extensions as may be agreed in accordance with **condition 15** below in which case a reference to date of practical completion shall include any such extensions) the proposed purchaser shall pay to the vendor a sum of €10,000 (ten thousand euro) per month for three (3) months by way of liquidated damages for every month (or part thereof) after that date that practical completion of the permitted development is delayed.

In the event of a dispute arising between the parties at any time after the proposed purchaser has commenced the proposed development, the parties shall in the first instance refer the matter to a mediator to determine the dispute by mediation and failing resolution of the dispute between the parties through mediation then either; (i) the proposed purchaser may terminate the Agreement for Lease in which case the agreement will be rescinded and the deposit paid by the proposed purchaser shall be returned to the proposed purchaser; or (ii) subject to the proposed purchaser's right of termination, either party may refer the issue in dispute to an independent expert to determine the issue in dispute. The independent expert shall be appointed on the written application of either party to the Royal Institute of the Architects of Ireland (RIAI) or the Society of Chartered Surveyors Ireland (SCSI).

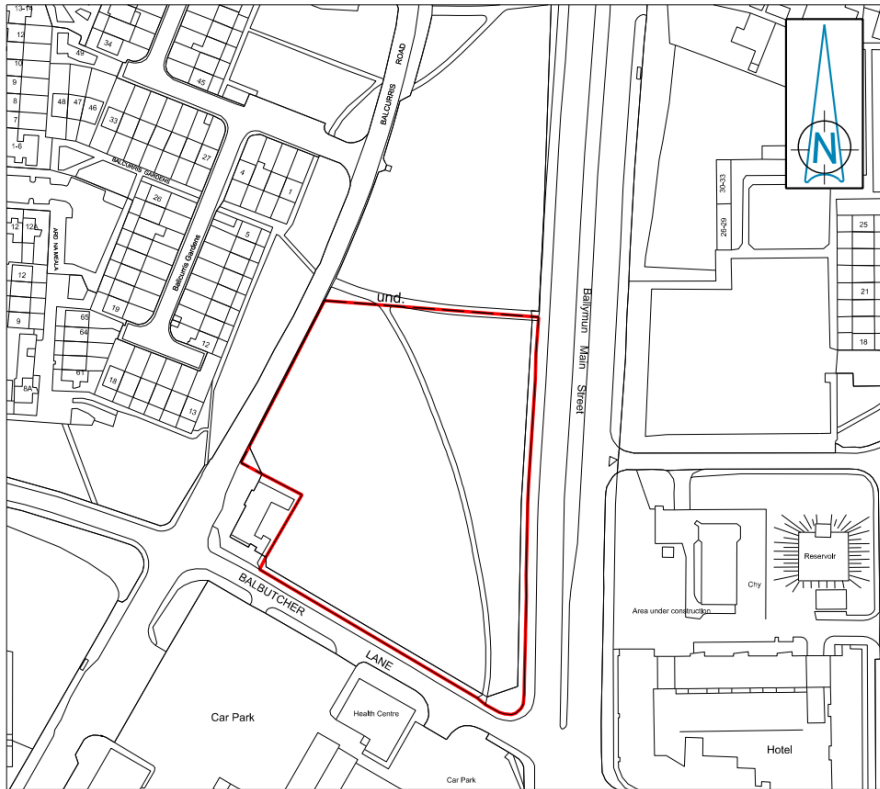
15. That without prejudice to Condition 14, if practical completion of the permitted development is not achieved by the date that is twenty four (24) months after the date that the conditions at 5, 6 & 10 have been satisfied then the parties shall review the schedule of works required to complete the development, as approved, and if necessary agree an extension of the period in order to facilitate the works being completed.
16. That title to be granted upon practical completion will be a 500 year lease from the vendor ("**Lease**") at an initial annual rent of €50 (fifty euro), subject to review at 5 yearly intervals linked to variations in the Consumer Price Index (CPI). The Lease will be executed by the vendor and the proposed purchaser at the same time as the Agreement for Lease and shall be held in escrow by the vendor pending practical completion of the proposed development and shall be released by the vendor to the proposed purchaser on the closing date referred to at **Condition 17** below.
17. That the closing date (ie. lease execution) shall be no later than ten (10) working days after the development has reached practical completion.
18. That the vendor shall enter into a written covenant in a form prepared by the purchaser's solicitors covenanting not to use or allow to be used any of the vendor's retained lands to the north of the property or any part thereof as shown outlined in blue on Map Index No SM-2016-0632 (*area to be confirmed by formal mapping*) **annexed** hereto ("the **Retained Lands**") for the purposes of a food retailer (licensed or unlicensed) with a gross internal area equal to or greater than five thousand square feet (5,000 sq.ft) and/or off-licence of any size. This covenant shall be effective for 15 (fifteen) years from the date of the Agreement for Lease and the vendor covenants to consent to the registration of the above covenant in the Registry of Deeds or Land Registry as appropriate on the lease completion date. This covenant on the retained lands is strictly personal to Lidl Ireland GMBH and shall not apply to any successors in title or assigns. At any time during the 15 year restriction period the purchaser, at its discretion, can agree to waive this covenant.

19. That the proposed purchaser and its contractor and professional team shall be permitted to enter onto the property under a licence agreement ("**Licence**"), on standard terms to be agreed, for the purposes of carrying out the development after planning permission issues for the development in accordance with the terms of the Agreement for Lease.
20. That the Licence and Agreement for Lease shall not be assignable by either party save, if applicable, in the case of a financial institution which has entered into a mortgage with the proposed purchaser. The mortgage must be approved by the vendor in writing and must have been entered into specifically for the purposes of financing the proposed purchaser to undertake the development of the property.
21. That the Ballymun Town Centre Facilities Charge shall apply to the property. The Ballymun Town Centre Facilities Charge means a contribution to the cost to DCC of providing the Ballymun Town Centre Facilities which the proposed purchaser, as lessee, shall pay the vendor, if demanded, under the Lease. It is a yearly sum of €2.69 per square metre of the gross floor area of the buildings from time to time erected on the site; calculated, in the first instance (but subject to revision thereafter under the terms of the Lease), upon the practical completion of the development in accordance with the SCS Code of Measuring Practice, such contribution to be CPI linked as provided in the Lease. Further information is not currently available however additional information shall be provided when agreements issue to the proposed purchaser so that the proposed purchaser has an opportunity to satisfy itself as to the basis of the charge and so that terms can be agreed and finalised between the parties.
22. That each party shall be responsible for their own costs and fees in this matter.
23. That this proposed disposal is subject to the necessary consents and approvals being obtained from the vendor, and at all times subject to the conditions as set out in this proposal.
24. That no agreement enforceable at law is created or is intended to be created until an exchange of contracts has taken place. Nothing in this proposal forms part or all of any contract and no contract shall exist or deem to exist until formal binding documentation in writing has been approved by the Solicitors for the vendor and the purchaser and the Board and contracts completed and exchanged.
25. That the dates for the performance of any of the requirements of the proposed agreement may be extended at the absolute discretion of the Assistant Chief Executive but any extension must also be first agreed with the proposed purchaser.

The disposal shall be subject to such conditions as to title to be furnished as the Law Agent in his discretion shall stipulate.

No agreement enforceable at law is created or is intended to be created until exchange of contracts has taken place.

Declan Wallace
Assistant Chief Executive



BALCARRIS ROAD, MAIN STREET, BALLYMUN, DUBLIN 11 - Site at

Map for Area Committee



Comhairle Cathrach
Bhaile Átha Cliath
Dublin City Council

An Roinn Comhshaoil agus Iompair
Rannán Suirbhéireachta agus Léarscáilithe
Environment and Transportation Department
Survey and Mapping Division

O.S REF
3131-10

SCALE
1-2000

FILE NO	INDEX No	FOLDER No	CODE	DWG No	REV
	SM-2016-0494-	0204-	C3-	001	A.dgn

DATE
1-11-2016

SURVEYED / PRODUCED BY
PMcGinn

THIS MAP IS CERTIFIED TO BE COMPUTER GENERATED BY
DUBLIN CITY COUNCIL FROM ORDNANCE SURVEY DIGITAL MAPBASE
SURVEY, MAPPING AND RELATED RESEARCH APPROVED

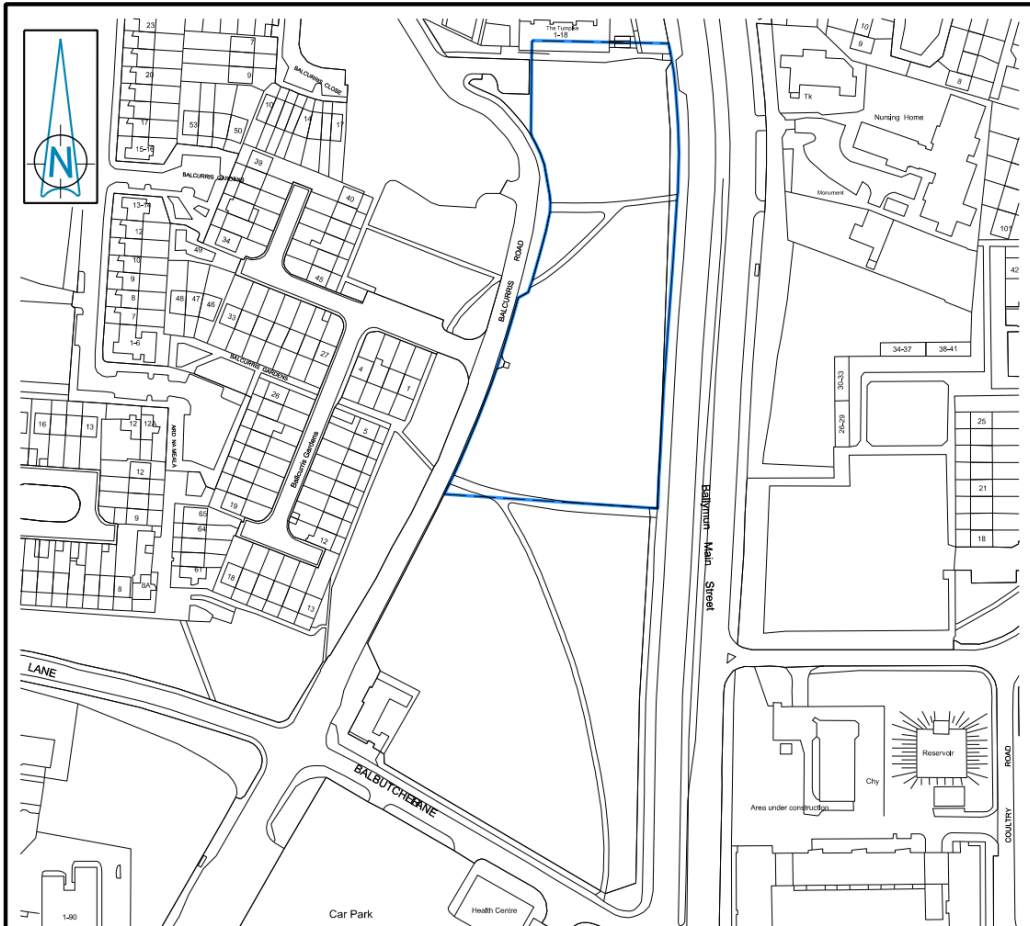
INDEX No.

JOHN W. FLANAGAN
PhD CEng Eur Ing FIEI FICE
ACTING CITY ENGINEER

APPROVED **THOMAS CURRAN**
ACTING MANAGER LAND SURVEYING & MAPPING
DUBLIN CITY COUNCIL

SM-2016-0494

OSi data : ©Ordnance Survey Ireland. All rights reserved. Licence Number 2015 /22/CCMA/ Dublin City Council



BALCURRIS ROAD, MAIN STREET, BALLYMUN, DUBLIN 11 - Site at
 Map for information purposes only

Note: retained lands shown delineated in blue



Comhairle Cathrach
 Bhaile Átha Cliath
 Dublin City Council

An Roinn Comhshaoil agus Iompair
 Rannán Suirbhéireachta agus Léarscáilithe
 Environment and Transportation Department
 Survey and Mapping Division

O.S REF
 3131-9,10

SCALE
 1-2000

INDEX No	FOLDER No	CODE	DWG No	REV
SM-2016-0632-	0204-	C4 - 001 -	A.dgn	

DATE
 21-12-2016

SURVEYED / PRODUCED BY
 PMcGinn

THIS MAP IS CERTIFIED TO BE COMPUTER GENERATED BY
 DUBLIN CITY COUNCIL FROM ORDNANCE SURVEY DIGITAL MAPBASE
 SURVEY, MAPPING AND RELATED RESEARCH APPROVED

INDEX No.
SM-2016-0632

JOHN W. FLANAGAN
 PhD CEng Eur Ing FIEI FICE
ACTING CITY ENGINEER

APPROVED
THOMAS CURRAN
 ACTING MANAGER LAND SURVEYING & MAPPING
 DUBLIN CITY COUNCIL

Boundary as per Clarman dwg. no 10-01
 map 2 (retained lands)

OSi data : © Ordnance Survey Ireland. All rights reserved. Licence Number 2015 /22/CCMA/ Dublin City Council